











# Tax Map 1

## Lakeview Plantation

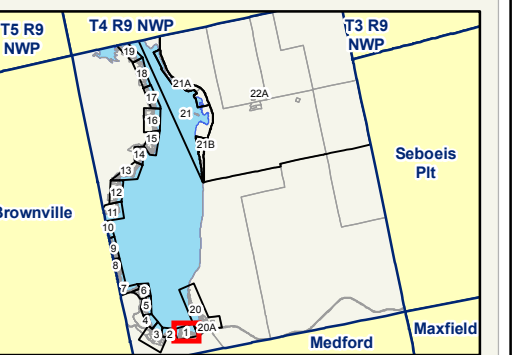
M A I N E



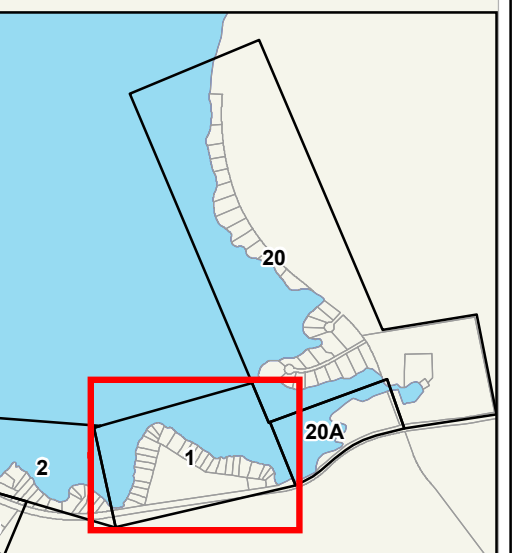
### LEGEND

-  Parcel
-  Public Right of Way
-  Private Right of Way
-  Water
-  Wetland
-  Stream/Water Line
-  Original Parcel Line
-  234 Ft. Buffer
-  Lease Symbol
- 3** Parcel Number
- 1.23** Acreage
- 1.23 (C)** Calculated Acreage
- 160** Dimension
- (2)** Survey Lot Number

INTENDED FOR ASSESSMENT PURPOSES ONLY. COMPILED FROM TAX MAPS, ORTHOPHOGRAPHY AND OTHER PUBLIC RECORDS AND DATA. USERS SHOULD CONSULT THE PUBLIC PRIMARY SOURCE DOCUMENTS FOR VERIFICATION OF THE INFORMATION APPEARING ON THIS MAP.



SHEET INDEX



SCALE


0 50 100 200 Feet



# Tax Map 2

## Lakeview Plantation

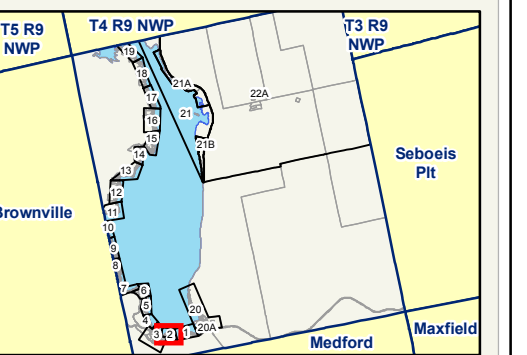
M A I N E



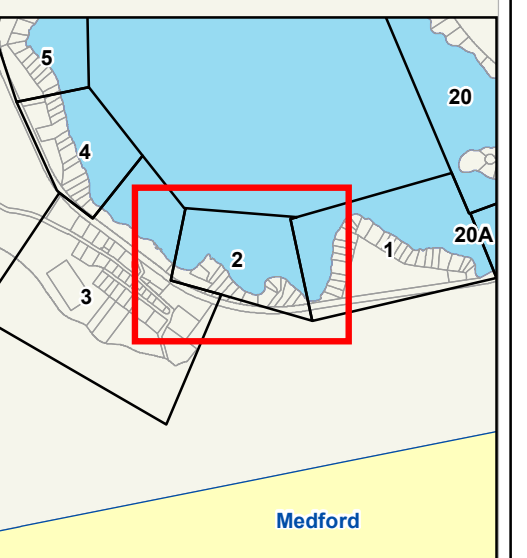
### LEGEND

- Parcel
- Public Right of Way
- Private Right of Way
- Water
- Wetland
- Stream/Water Line
- Original Parcel Line
- 234 Ft. Buffer
- Lease Symbol
- Parcel Number
- Acres
- 1.23 (C) Calculated Acreage
- 160 Dimension
- (2) Survey Lot Number


INTENDED FOR ASSESSMENT PURPOSES ONLY. COMPILED FROM TAX MAPS, ORTHOPHOTOGRAPHY AND OTHER PUBLIC RECORDS AND DATA. USERS SHOULD CONSULT THE PUBLIC PRIMARY SOURCE DOCUMENTS FOR VERIFICATION OF THE INFORMATION APPEARING ON THIS MAP.



### SHEET INDEX




### SCALE



# Tax Map 3

## Lakeview Plantation

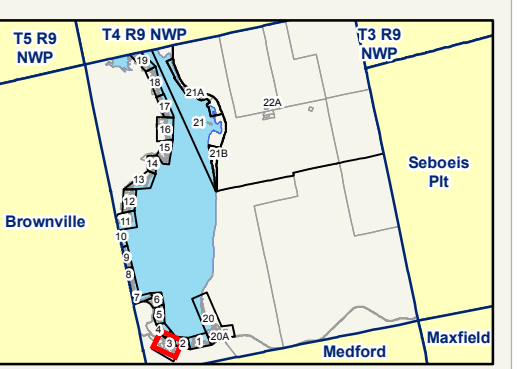
MAINE



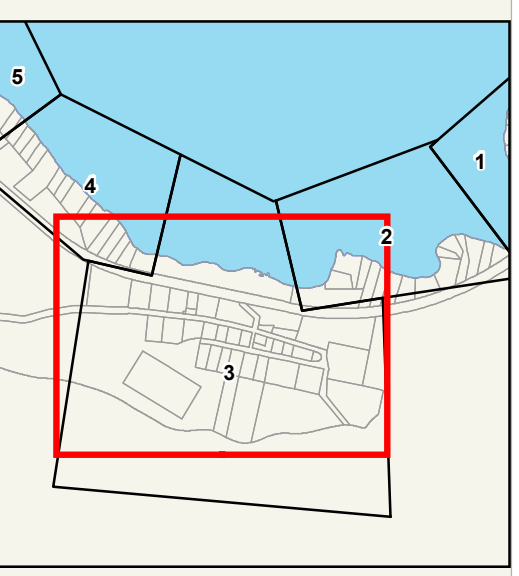
### LEGEND

- Parcel
- Public Right of Way
- Private Right of Way
- Water
- Wetland
- Stream/Water Line
- Original Parcel Line
- 234 Ft. Buffer
- Lease Symbol
- 3** Parcel Number
- 1.23** Acreage
- 1.23 (C)** Calculated Acreage
- 160** Dimension
- (2)** Survey Lot Number

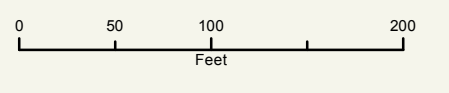
INTENDED FOR ASSESSMENT PURPOSES ONLY. COMPILED FROM TAX MAPS, ORTHOPHOTOGRAPHY AND OTHER PUBLIC RECORDS AND DATA. USERS SHOULD CONSULT THE PUBLIC PRIMARY SOURCE DOCUMENTS FOR VERIFICATION OF THE INFORMATION APPEARING ON THIS MAP.



### SHEET INDEX



### SCALE

















# Tax Map 4

## Lakeview Plantation

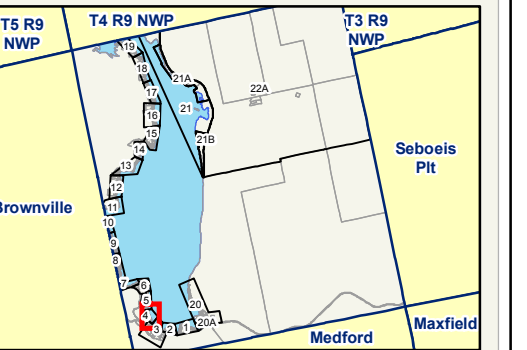
M A I N E



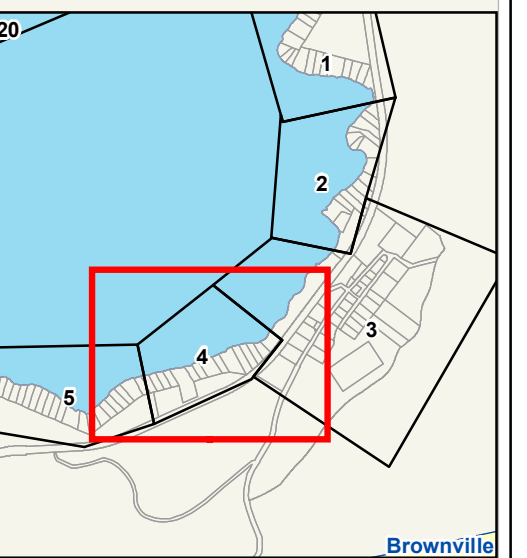
### LEGEND

-  Parcel
-  Public Right of Way
-  Private Right of Way
-  Water
-  Wetland
-  Stream/Water Line
-  Original Parcel Line
-  234 Ft. Buffer
-  Lease Symbol
-  Parcel Number
-  Acreage
-  Calculated Acreage
-  Dimension
-  Survey Lot Number

INTENDED FOR ASSESSMENT PURPOSES ONLY.  
COMPILED FROM TAX MAPS, ORTHOPHOTOGRAPHY  
AND OTHER PUBLIC RECORDS AND DATA. USERS  
SHOULD CONSULT THE PUBLIC PRIMARY  
SOURCE DOCUMENTS FOR VERIFICATION OF THE  
INFORMATION APPEARING ON THIS MAP.



SHEET INDEX



SCALE

0 50 100 200  
Feet

















# Tax Map 5

## Lakeview Plantation

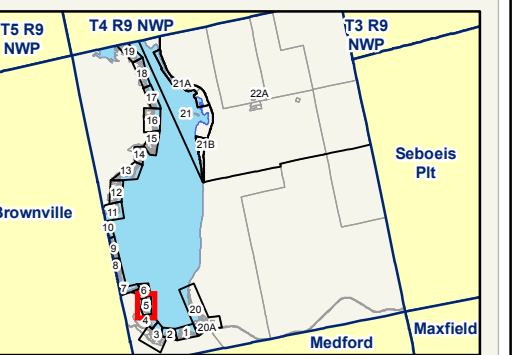
M A I N E



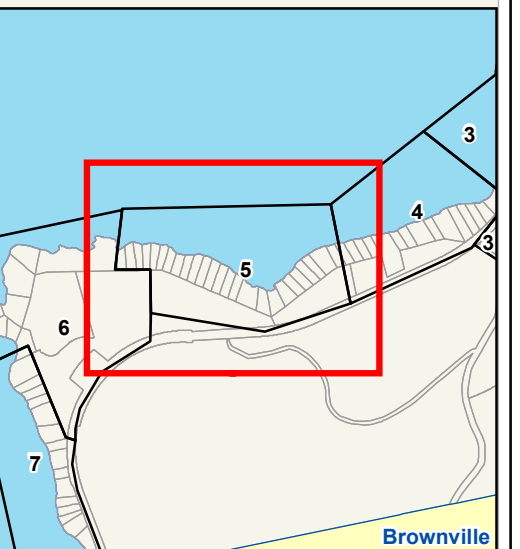
### LEGEND

-  Parcel
-  Public Right of Way
-  Private Right of Way
-  Water
-  Wetland
-  Stream/Water Line
-  Original Parcel Line
-  234 FT. Buffer
-  Lease Symbol
-  Parcel Number
-  Acreage
-  Calculated Acreage
-  Dimension
-  Survey Lot Number

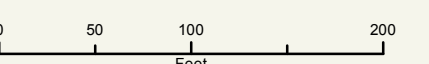
INTENDED FOR ASSESSMENT PURPOSES ONLY. COMPILED FROM TAX MAPS, ORTHOPHOTOGRAPHY AND OTHER PUBLIC RECORDS AND DATA. USERS SHOULD CONSULT THE PUBLIC PRIMARY SOURCE DOCUMENTS FOR VERIFICATION OF THE INFORMATION APPEARING ON THIS MAP.



SHEET INDEX



SCALE



# Tax Map 6

## Lakeview Plantation

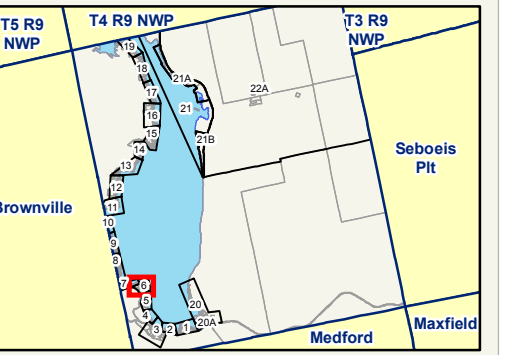
M A I N E



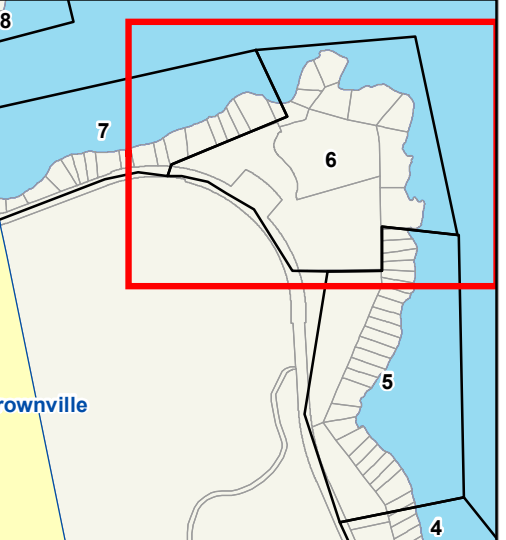
### LEGEND

- Parcel
- Public Right of Way
- Private Right of Way
- Water
- Wetland
- Stream/Water Line
- Original Parcel Line
- 234 Ft. Buffer
- ▲ Lease Symbol
- 3 Parcel Number
- 1.23 Acreage
- 1.23 (C) Calculated Acreage
- 160 Dimension
- (2) Survey Lot Number

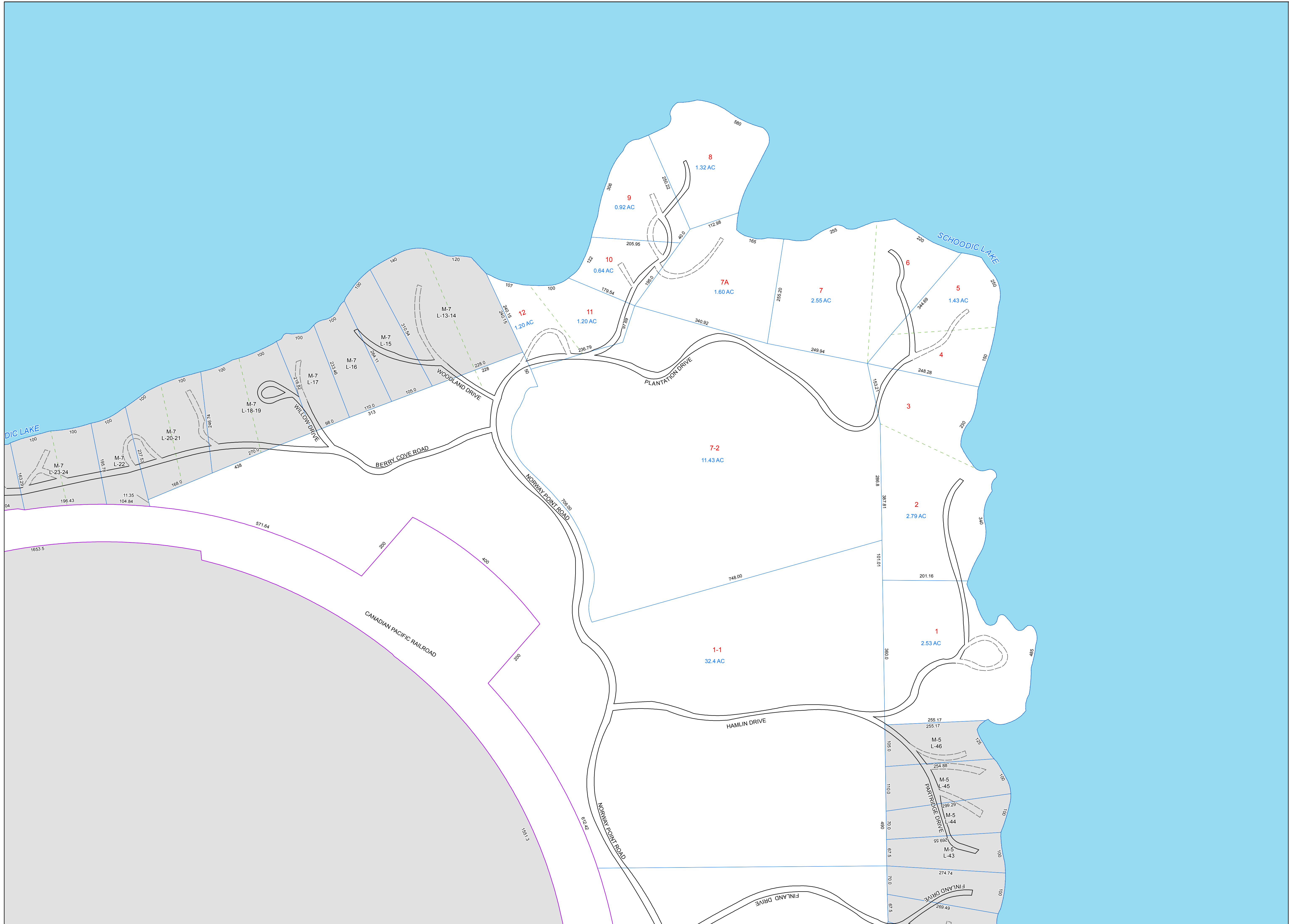
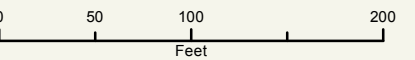
INTENDED FOR ASSESSMENT PURPOSES ONLY. COMPILED FROM TAX MAPS, ORTHOPHOTOGRAPHY AND OTHER PUBLIC RECORDS AND DATA. USERS SHOULD CONSULT THE PUBLIC PRIMARY SOURCE DOCUMENTS FOR VERIFICATION OF THE INFORMATION APPEARING ON THIS MAP.



### SHEET INDEX



### SCALE

















# Tax Map 7

## Lakeview Plantation

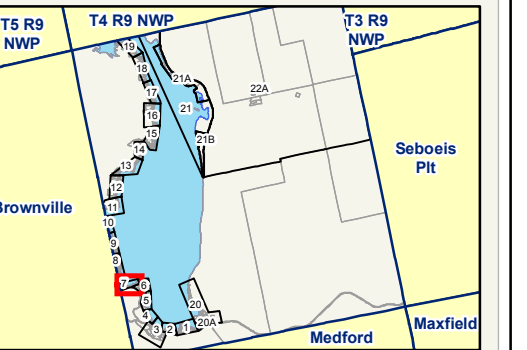
M A I N E



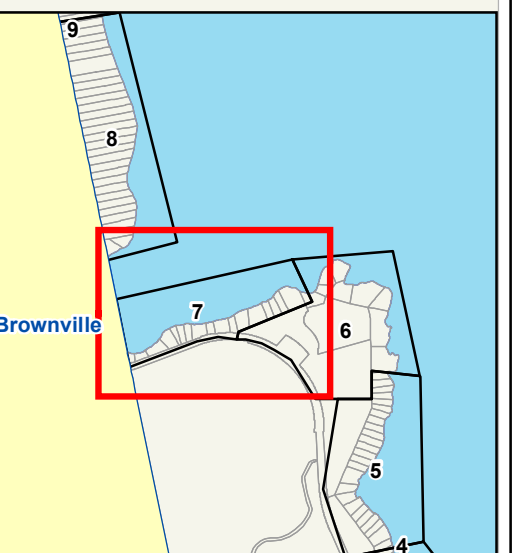
### LEGEND

-  Parcel
-  Public Right of Way
-  Private Right of Way
-  Water
-  Wetland
-  Stream/Water Line
-  Original Parcel Line
-  234 Ft. Buffer
-  Lease Symbol
-  Parcel Number
-  Acreage
-  Calculated Acreage
-  Dimension
-  Survey Lot Number


INTENDED FOR ASSESSMENT PURPOSES ONLY.  
COMPILED FROM TAX MAPS, ORTHOPHOTOGRAPHY  
AND OTHER PUBLIC RECORDS AND DATA. USERS  
SHOULD CONSULT THE PUBLIC PRIMARY  
SOURCE DOCUMENTS FOR VERIFICATION OF THE  
INFORMATION APPEARING ON THIS MAP.



### SHEET INDEX



### SCALE



# Brownville

# Tax Map 8

## Lakeview Plantation

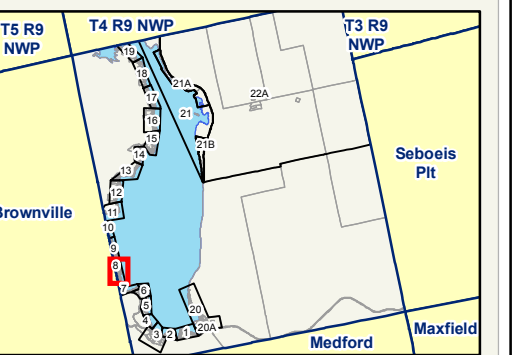
M A I N E



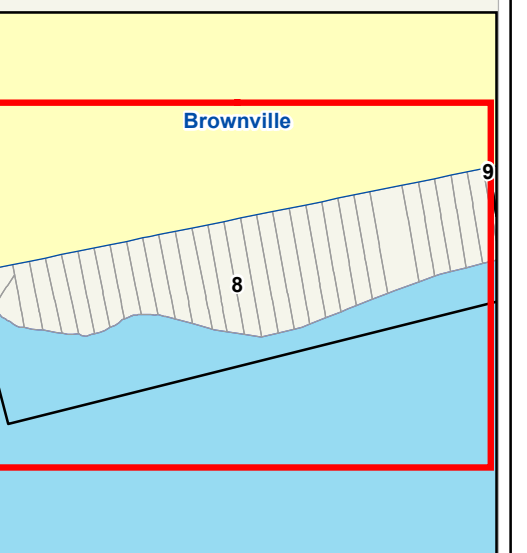
### LEGEND

- Parcel
- Public Right of Way
- Private Right of Way
- Water
- Wetland
- Stream/Water Line
- Original Parcel Line
- 234 Ft. Buffer
- Lease Symbol
- Parcel Number
- Acres
- 1.23 (C) Calculated Acres
- 160 Dimension
- (2) Survey Lot Number

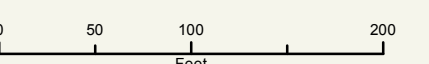
INTENDED FOR ASSESSMENT PURPOSES ONLY. COMPILED FROM TAX MAPS, ORTHOPHOTOGRAPHY AND OTHER PUBLIC RECORDS AND DATA. USERS SHOULD CONSULT THE PUBLIC PRIMARY SOURCE DOCUMENTS FOR VERIFICATION OF THE INFORMATION APPEARING ON THIS MAP.



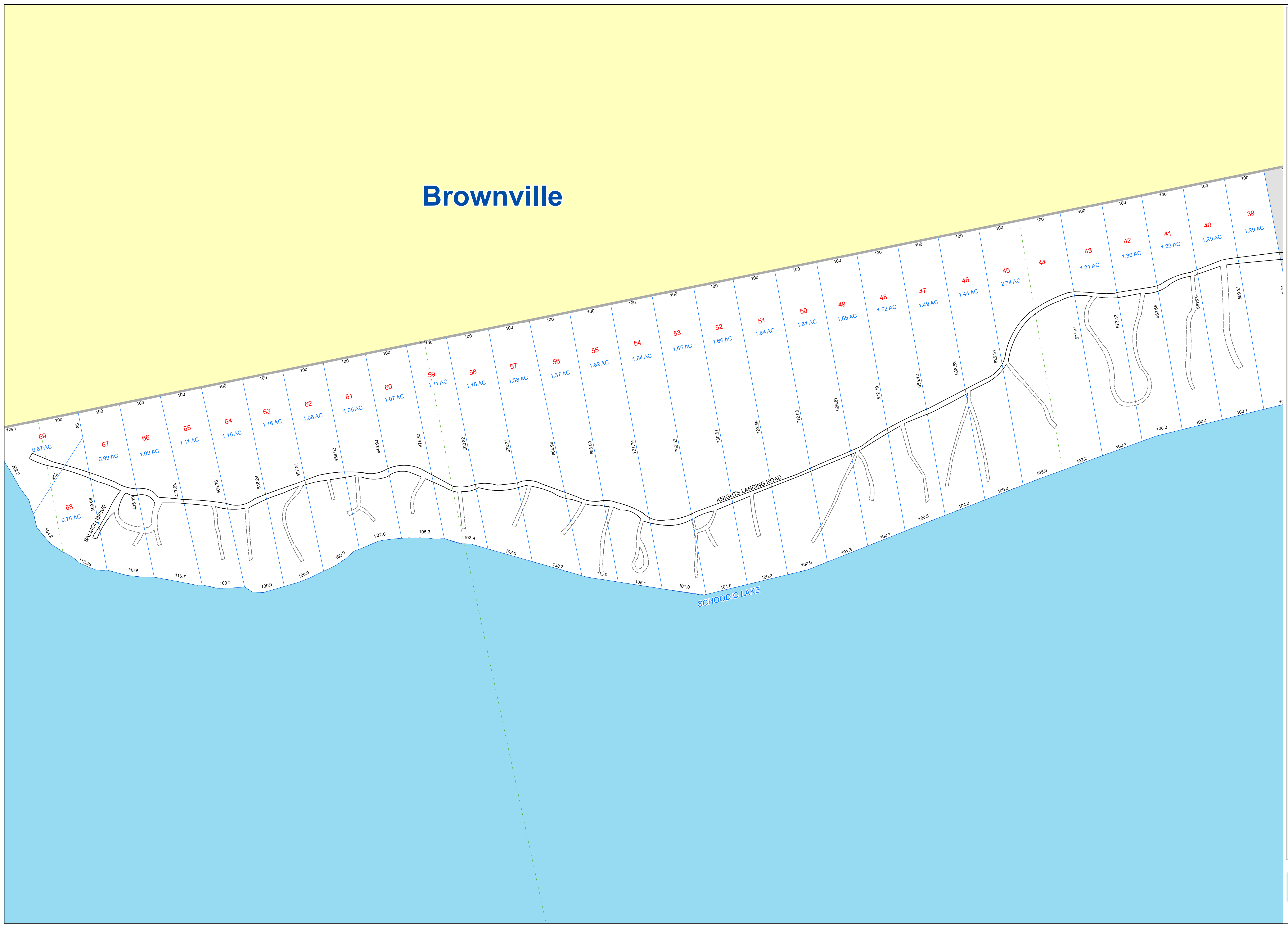
### SHEET INDEX



### SCALE



# Brownville





Tax Map  
9

Lakeview Plantation

M A I N E

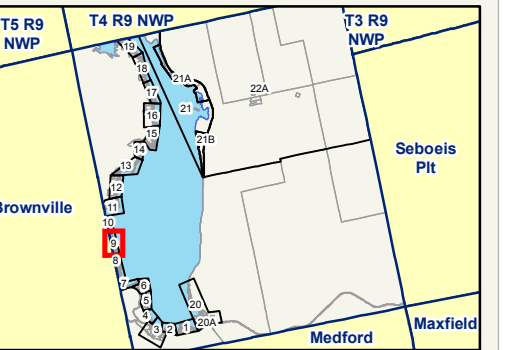
Brownville



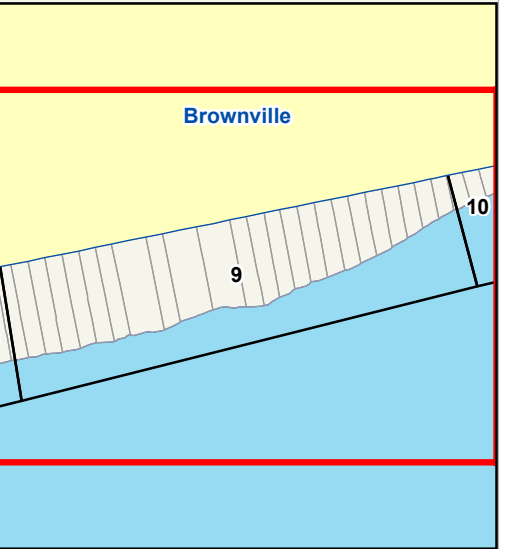
LEGEND

- Parcel
- Public Right of Way
- Private Right of Way
- Water
- Wetland
- Stream/Water Line
- Original Parcel Line
- 234 Ft. Buffer
- Lease Symbol
- 3** Parcel Number
- 1.23 Acreage
- 1.23 (C) Calculated Acreage
- 160 Dimension
- (2) Survey Lot Number

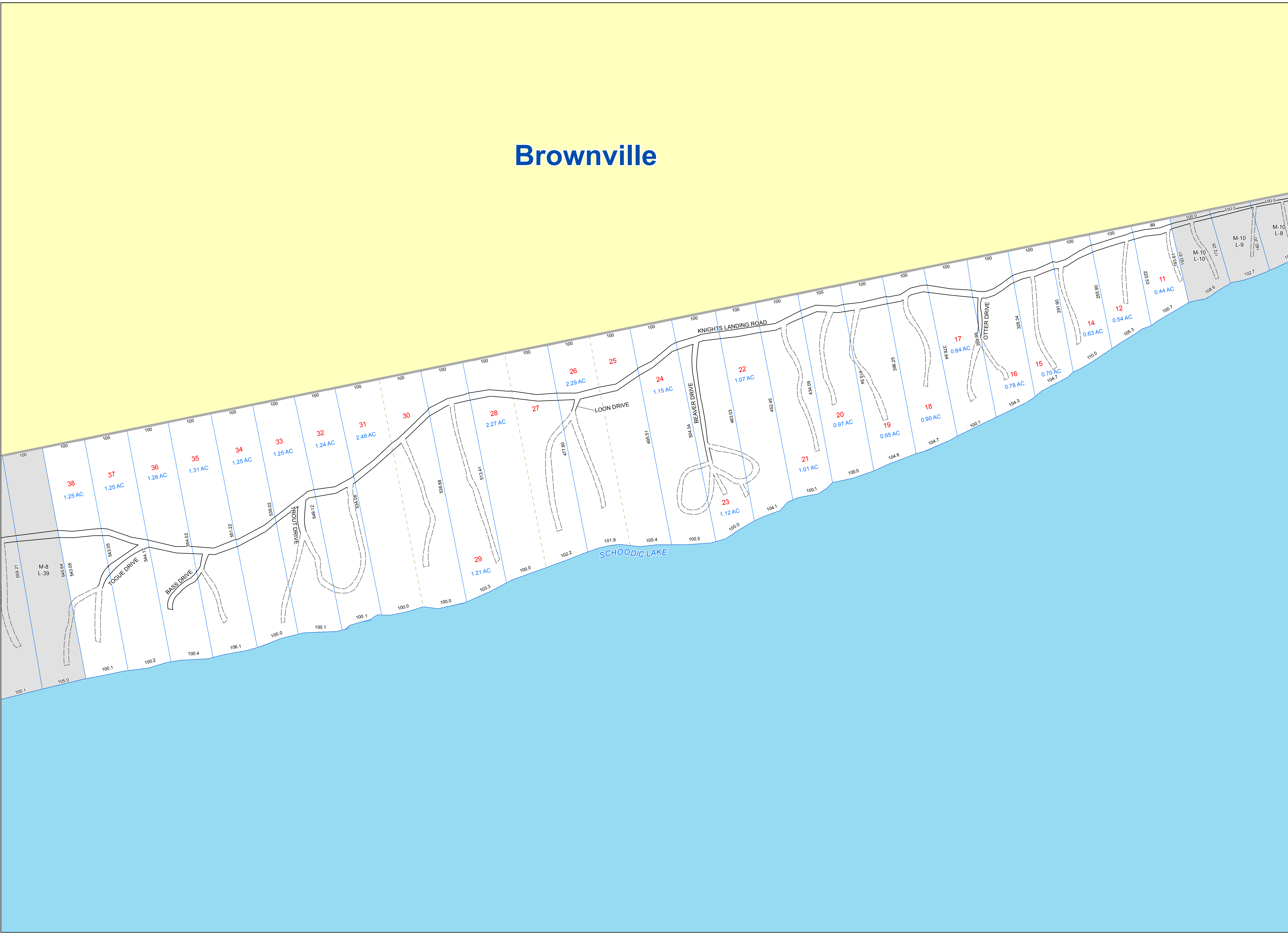
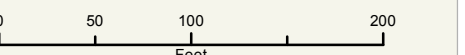
INTENDED FOR ASSESSMENT PURPOSES ONLY. COMPILED FROM TAX MAPS, ORTHOPHOTOGRAPHY AND OTHER PUBLIC RECORDS AND DATA. USERS SHOULD CONSULT THE PUBLIC PRIMARY SOURCE DOCUMENTS FOR VERIFICATION OF THE INFORMATION APPEARING ON THIS MAP.



SHEET INDEX



SCALE



# Tax Map 10

## Lakeview Plantation

M A I N E

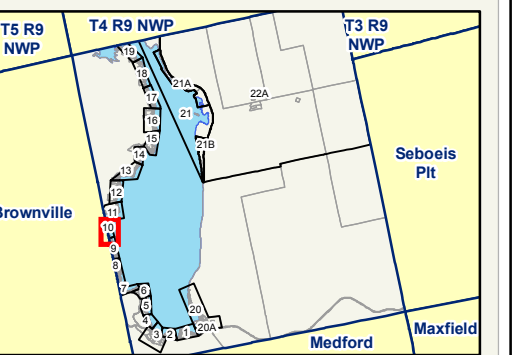
# Brownville



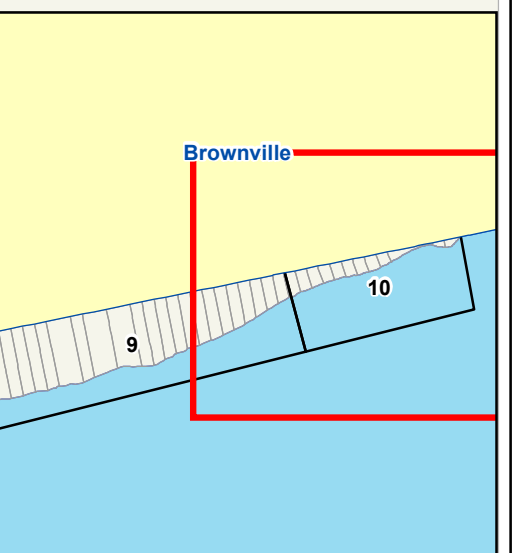
### LEGEND

- Parcel
- Public Right of Way
- Private Right of Way
- Water
- Wetland
- Stream/Water Line
- Original Parcel Line
- 234 Ft. Buffer
- ▲ Lease Symbol
- 3 Parcel Number
- 1.23 Acreage
- 1.23 (C) Calculated Acreage
- 160 Dimension
- (2) Survey Lot Number


INTENDED FOR ASSESSMENT PURPOSES ONLY. COMPILED FROM TAX MAPS, ORTHOPHOTOGRAPHY AND OTHER PUBLIC RECORDS AND DATA. USERS SHOULD CONSULT THE PUBLIC PRIMARY SOURCE DOCUMENTS FOR VERIFICATION OF THE INFORMATION APPEARING ON THIS MAP.



### SHEET INDEX



### SCALE












# Tax Map 11

## Lakeview Plantation

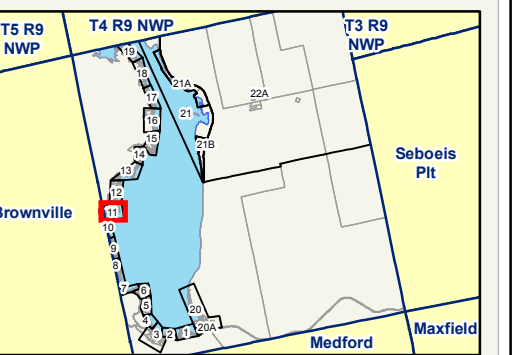
M A I N E



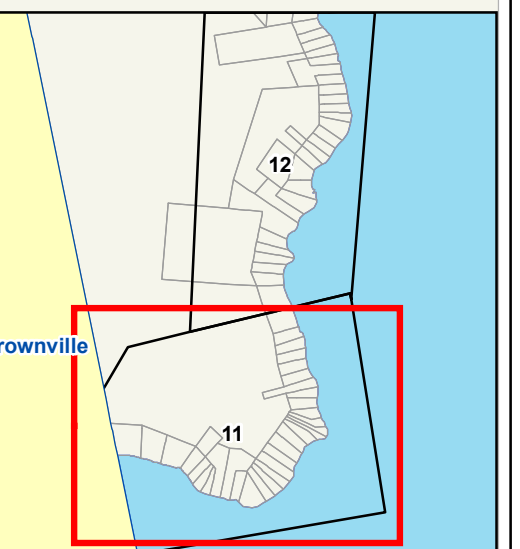
### LEGEND

-  Parcel
-  Public Right of Way
-  Private Right of Way
-  Water
-  Wetland
-  Stream/Water Line
-  Original Parcel Line
-  234 Ft. Buffer
-  Lease Symbol
- 3** Parcel Number
- 1.23** Acreage
- 1.23 (C)** Calculated Acreage
- 160** Dimension
- (2)** Survey Lot Number

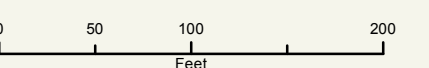
INTENDED FOR ASSESSMENT PURPOSES ONLY. COMPILED FROM TAX MAPS, ORTHOPHOTOGRAPHY AND OTHER PUBLIC RECORDS AND DATA. USERS SHOULD CONSULT THE PUBLIC PRIMARY SOURCE DOCUMENTS FOR VERIFICATION OF THE INFORMATION APPEARING ON THIS MAP.



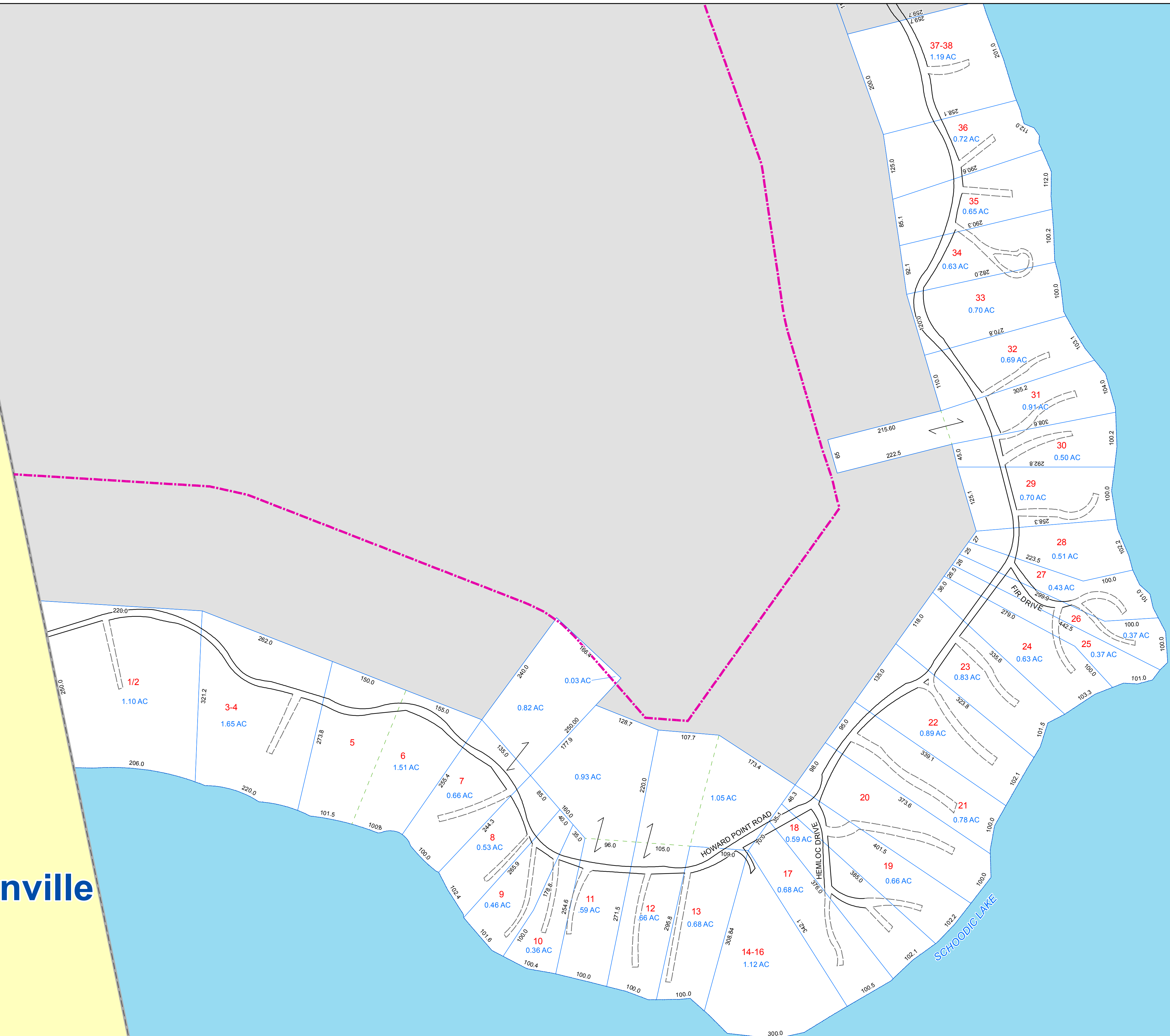
### SHEET INDEX



### SCALE



# Brownville












# Tax Map 12

## Lakeview Plantation

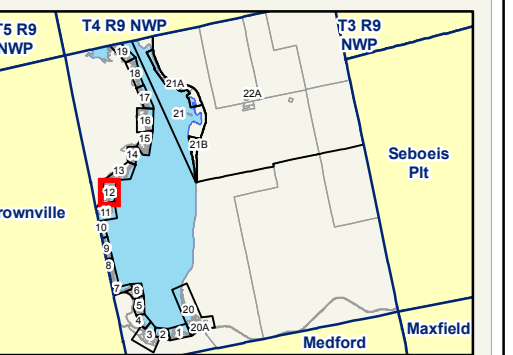
M A I N E



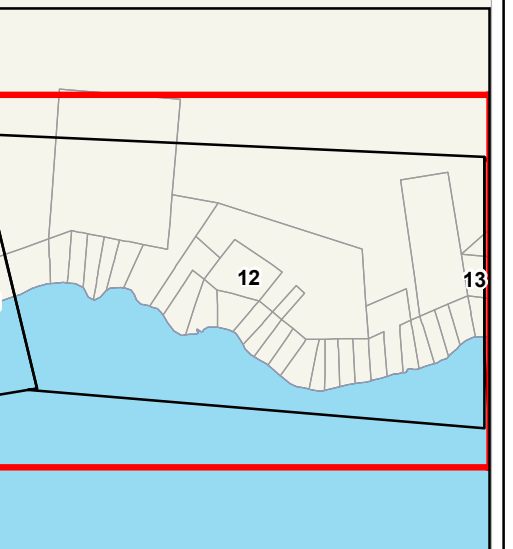
### LEGEND

-  Parcel
-  Public Right of Way
-  Private Right of Way
-  Water
-  Wetland
-  Stream/Water Line
-  Original Parcel Line
-  234 Ft. Buffer
-  Lease Symbol
- 3** Parcel Number
- 1.23** Acreage
- 1.23 (C)** Calculated Acreage
- 160** Dimension
- (2)** Survey Lot Number

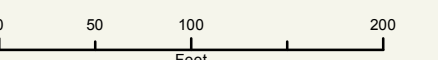
INTENDED FOR ASSESSMENT PURPOSES ONLY. COMPILED FROM TAX MAPS, ORTHOPHOTOGRAPHY AND OTHER PUBLIC RECORDS AND DATA. USERS SHOULD CONSULT THE PUBLIC PRIMARY SOURCE DOCUMENTS FOR VERIFICATION OF THE INFORMATION APPEARING ON THIS MAP.



### SHEET INDEX




### SCALE



# Tax Map 13

## Lakeview Plantation

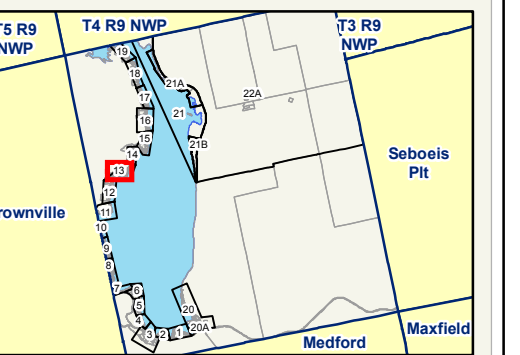
M A I N E



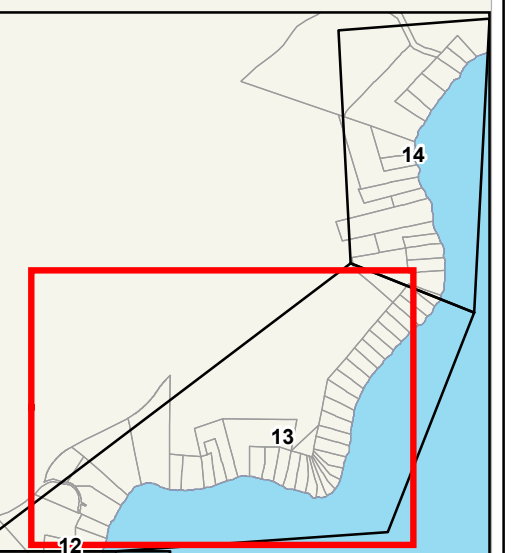
### LEGEND

- Parcel
- Public Right of Way
- Private Right of Way
- Water
- Wetland
- Stream/Water Line
- Original Parcel Line
- 234 Ft. Buffer
- Lease Symbol
- 3 Parcel Number
- 1.23 Acreage
- 1.23 (C) Calculated Acreage
- 160 Dimension
- (2) Survey Lot Number

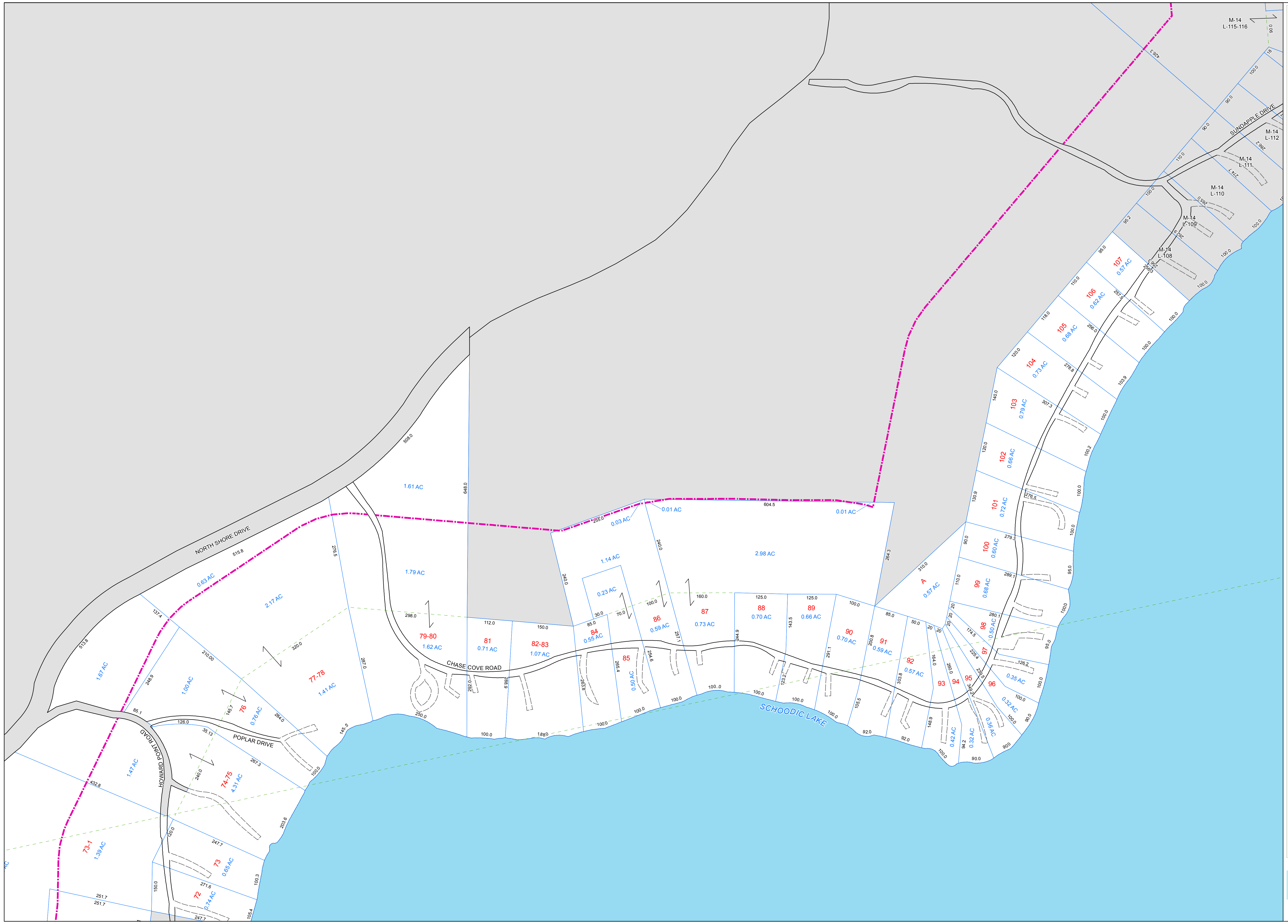

INTENDED FOR ASSESSMENT PURPOSES ONLY. COMPILED FROM TAX MAPS, ORTHOPHOTOGRAPHY AND OTHER PUBLIC RECORDS AND DATA. USERS SHOULD CONSULT THE PUBLIC PRIMARY SOURCE DOCUMENTS FOR VERIFICATION OF THE INFORMATION APPEARING ON THIS MAP.



### SHEET INDEX



### SCALE



# Tax Map 14

## Lakeview Plantation

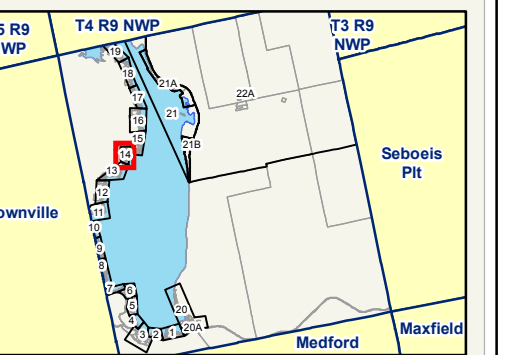
MAINE



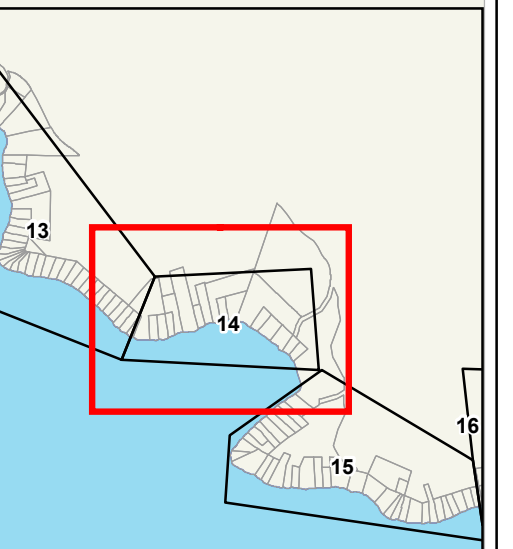
### LEGEND

- Parcel
- Public Right of Way
- Private Right of Way
- Water
- Wetland
- Stream/Water Line
- Original Parcel Line
- 234 Ft. Buffer
- Lease Symbol
- Parcel Number
- Acres
- 1.23 (C) Calculated Acreage
- 160 Dimension
- (2) Survey Lot Number

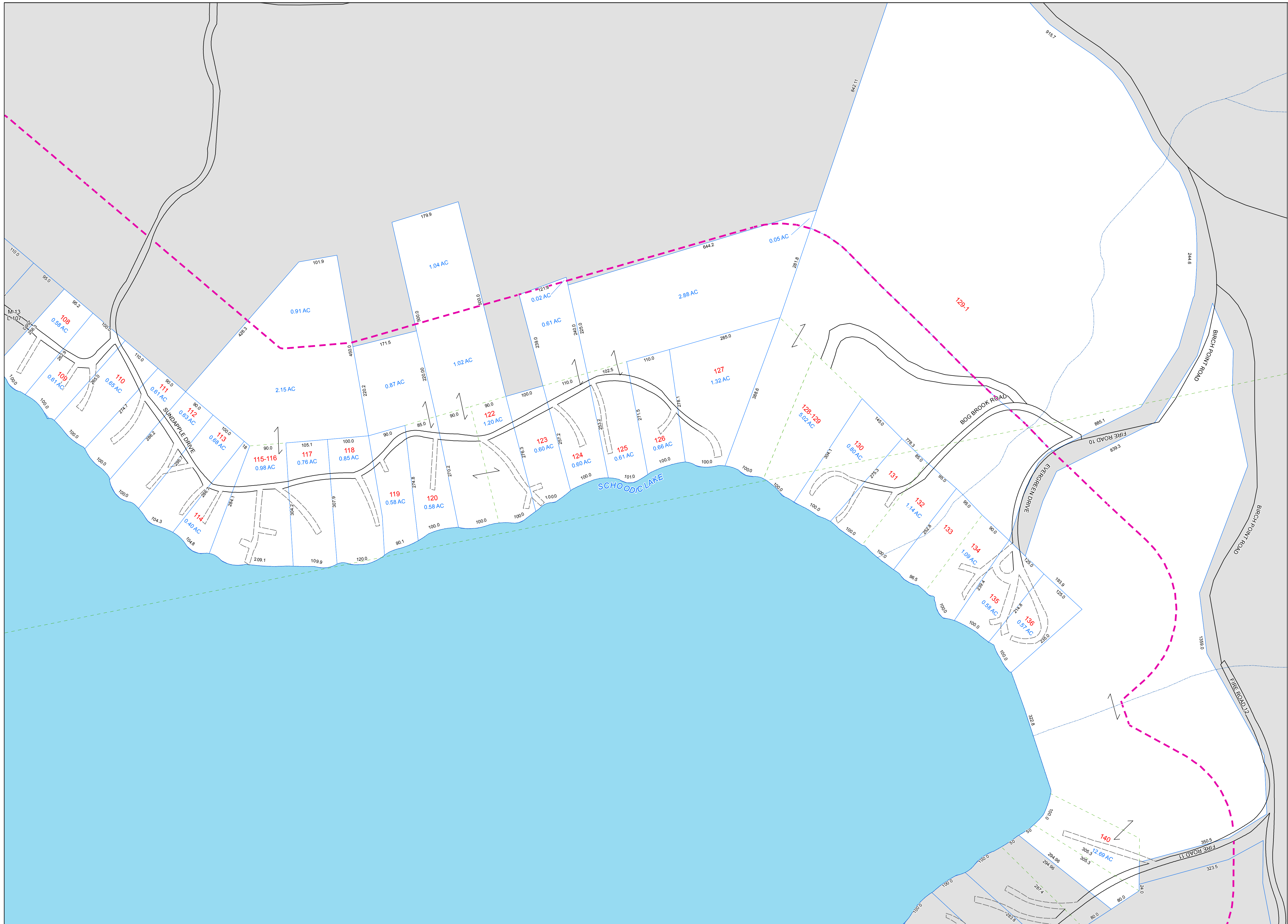

INTENDED FOR ASSESSMENT PURPOSES ONLY. COMPILED FROM TAX MAPS, ORTHOPHOGRAPHY AND OTHER PUBLIC RECORDS AND DATA. USERS SHOULD CONSULT THE PUBLIC PRIMARY SOURCE DOCUMENTS FOR VERIFICATION OF THE INFORMATION APPEARING ON THIS MAP.



### SHEET INDEX



### SCALE



# Tax Map 15

## Lakeview Plantation

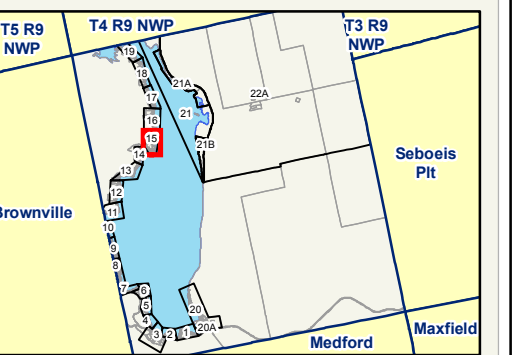
MAINE



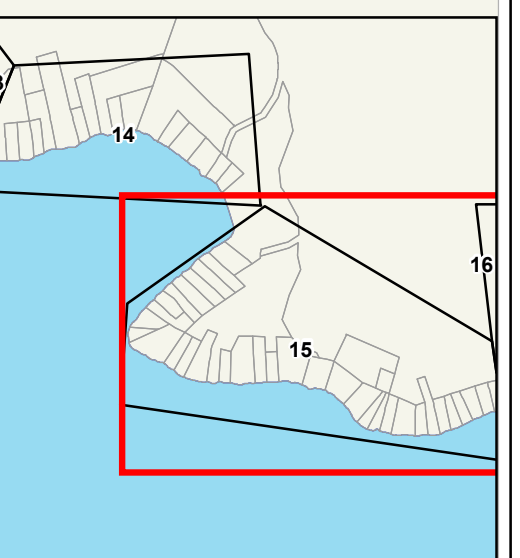
### LEGEND

- Parcel
- Public Right of Way
- Private Right of Way
- Water
- Wetland
- Stream/Water Line
- Original Parcel Line
- 234 Ft. Buffer
- Lease Symbol
- Parcel Number
- Acres
- Calculated Acres (C)
- Dimension
- Survey Lot Number

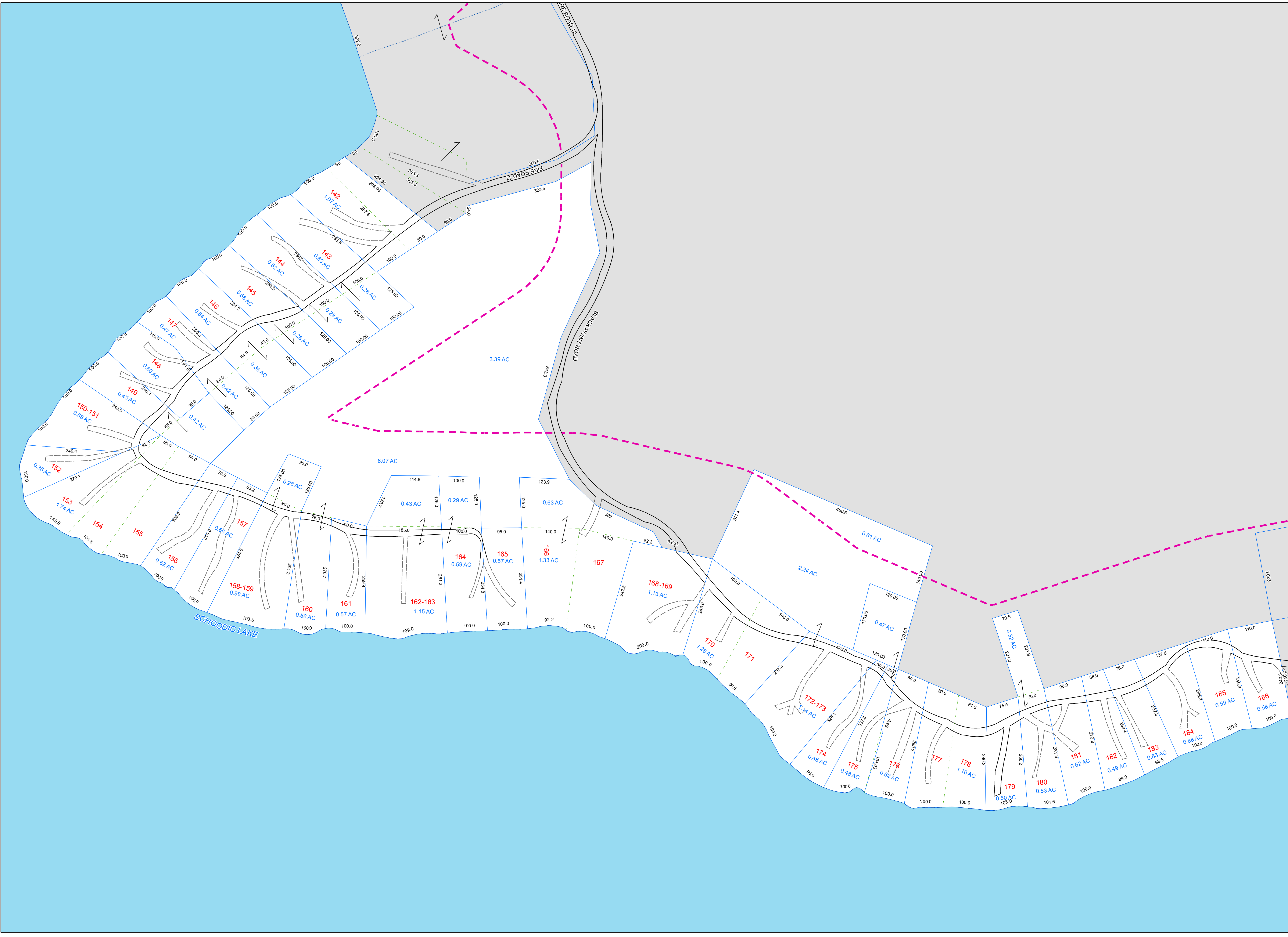

INTENDED FOR ASSESSMENT PURPOSES ONLY. COMPILED FROM TAX MAPS, ORTHOPHOGRAPHY AND OTHER PUBLIC RECORDS AND DATA. USERS SHOULD CONSULT THE PUBLIC PRIMARY SOURCE DOCUMENTS FOR VERIFICATION OF THE INFORMATION APPEARING ON THIS MAP.



### SHEET INDEX



### SCALE



# Tax Map 16

## Lakeview Plantation

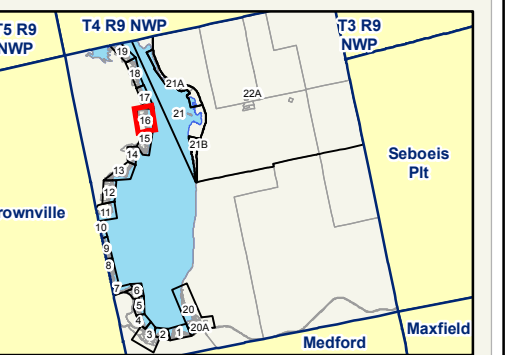
M A I N E



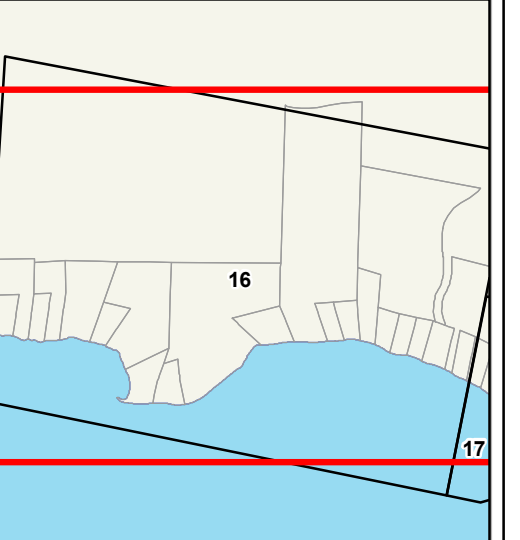
### LEGEND

- Parcel
- Public Right of Way
- Private Right of Way
- Water
- Wetland
- Stream/Water Line
- Original Parcel Line
- 234 Ft. Buffer
- Lease Symbol
- Parcel Number
- 3 Acreage
- 1.23 Acreage
- 1.23 (C) Calculated Acreage
- 160 Dimension
- (2) Survey Lot Number

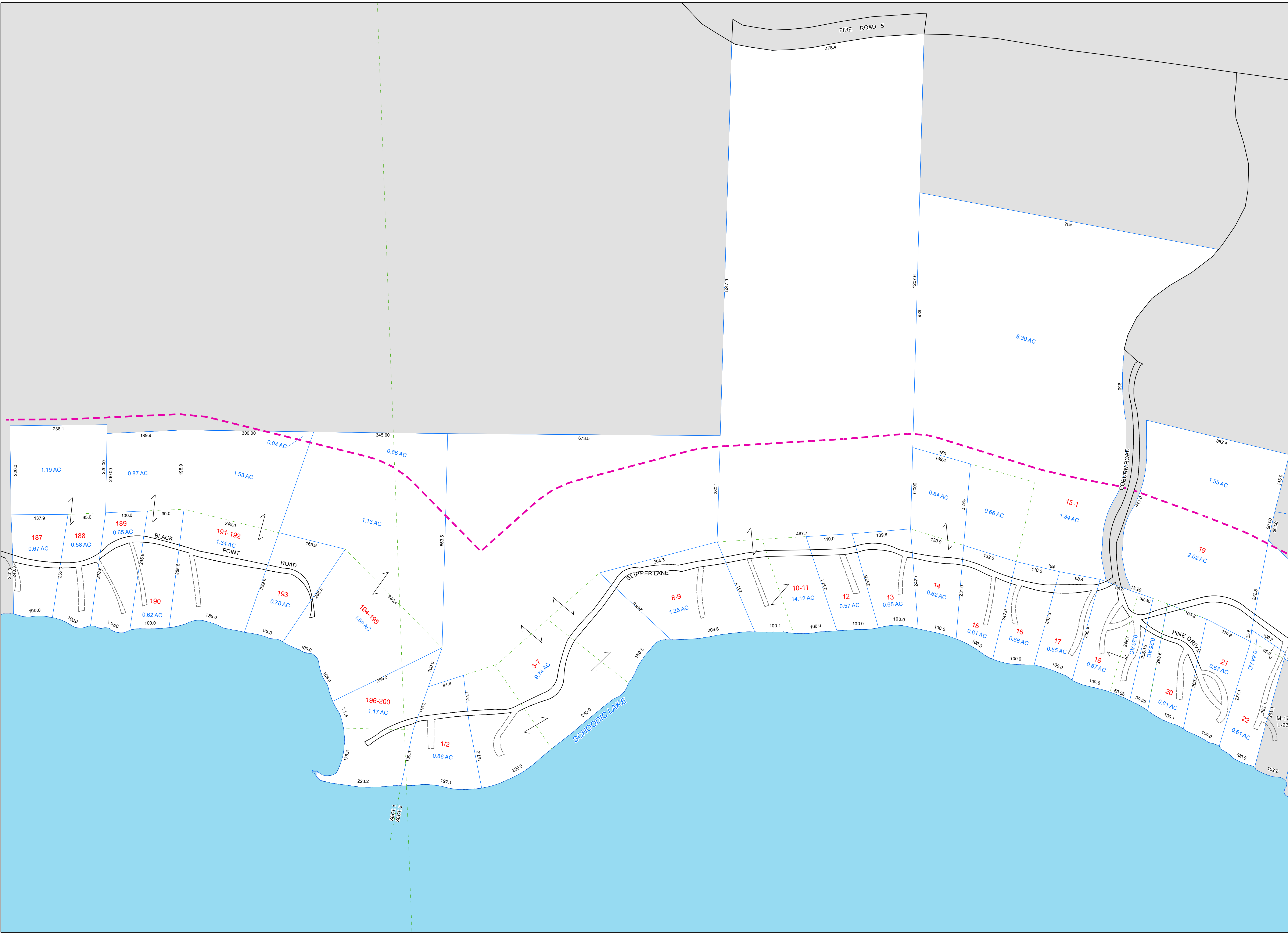

INTENDED FOR ASSESSMENT PURPOSES ONLY. COMPILED FROM TAX MAPS, ORTHOPHOTOGRAPHY AND OTHER PUBLIC RECORDS AND DATA. USERS SHOULD CONSULT THE PUBLIC PRIMARY SOURCE DOCUMENTS FOR VERIFICATION OF THE INFORMATION APPEARING ON THIS MAP.



### SHEET INDEX



### SCALE





# Tax Map 17

## Lakeview Plantation

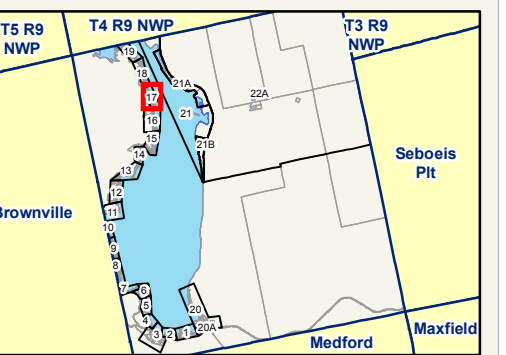
M A I N E



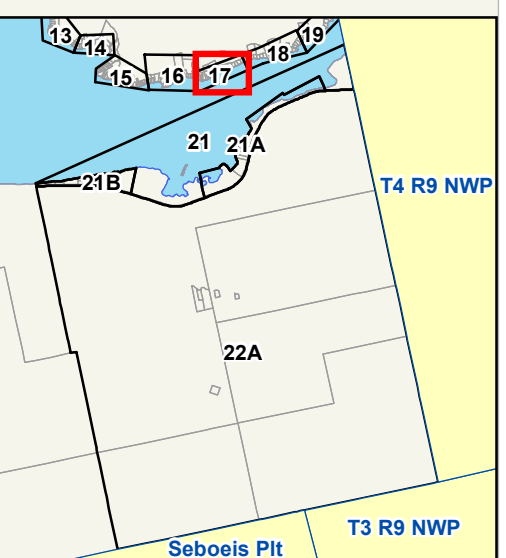
### LEGEND

- Parcel
- Public Right of Way
- Private Right of Way
- Water
- Wetland
- Stream/Water Line
- Original Parcel Line
- 234 Ft. Buffer
- ▲ Lease Symbol
- 3 Parcel Number
- 1.23 Acreage
- 1.23 (C) Calculated Acreage
- 160 Dimension
- (2) Survey Lot Number

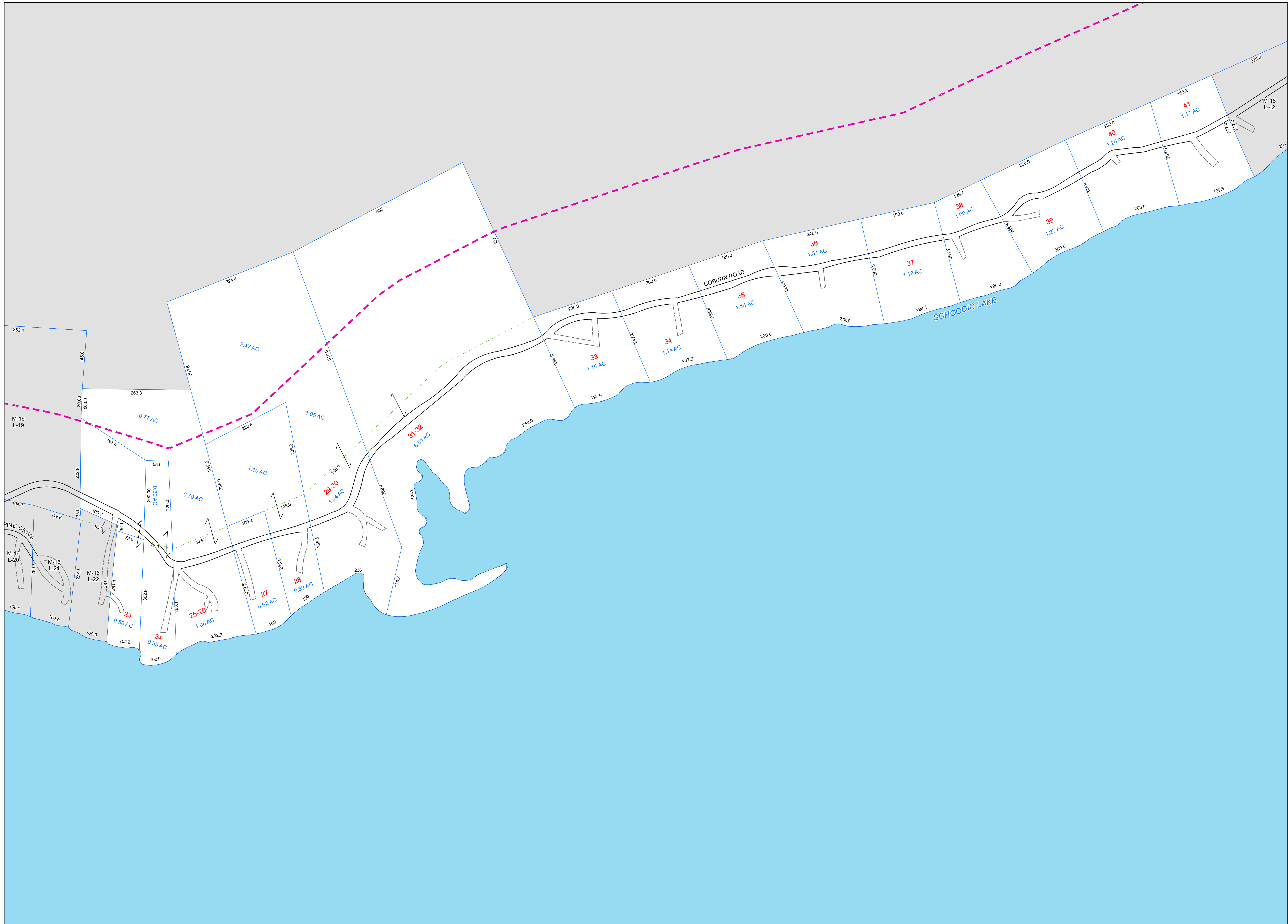

INTENDED FOR ASSESSMENT PURPOSES ONLY. COMPILED FROM TAX MAPS, ORTHOPHOTOGRAPHY AND OTHER PUBLIC RECORDS AND DATA. USERS SHOULD CONSULT THE PUBLIC PRIMARY SOURCE DOCUMENTS FOR VERIFICATION OF THE INFORMATION APPEARING ON THIS MAP.



### SHEET INDEX



### SCALE



# Tax Map 18

## Lakeview Plantation

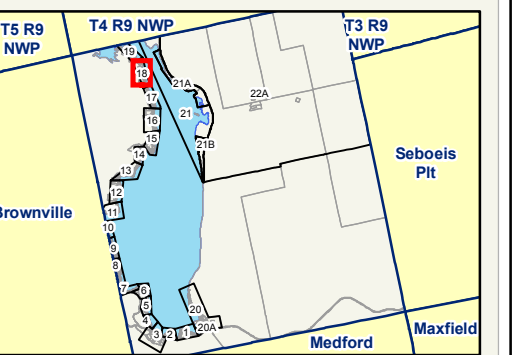
M A I N E



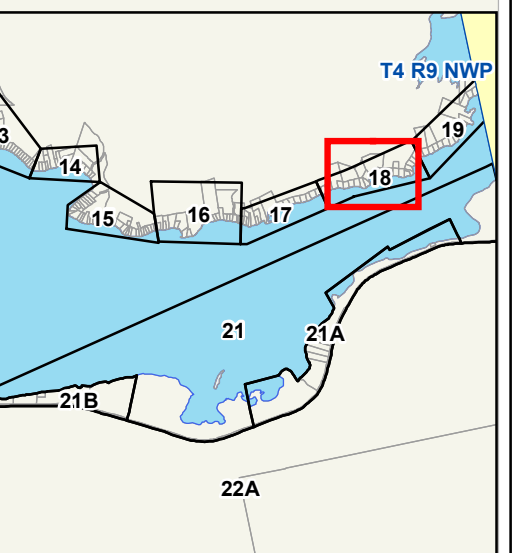
### LEGEND

- Parcel
- Public Right of Way
- Private Right of Way
- Water
- Wetland
- Stream/Water Line
- Original Parcel Line
- 234 Ft. Buffer
- Lease Symbol
- 3 Parcel Number
- 1.23 Acreage
- 1.23 (C) Calculated Acreage
- 160 Dimension
- (2) Survey Lot Number

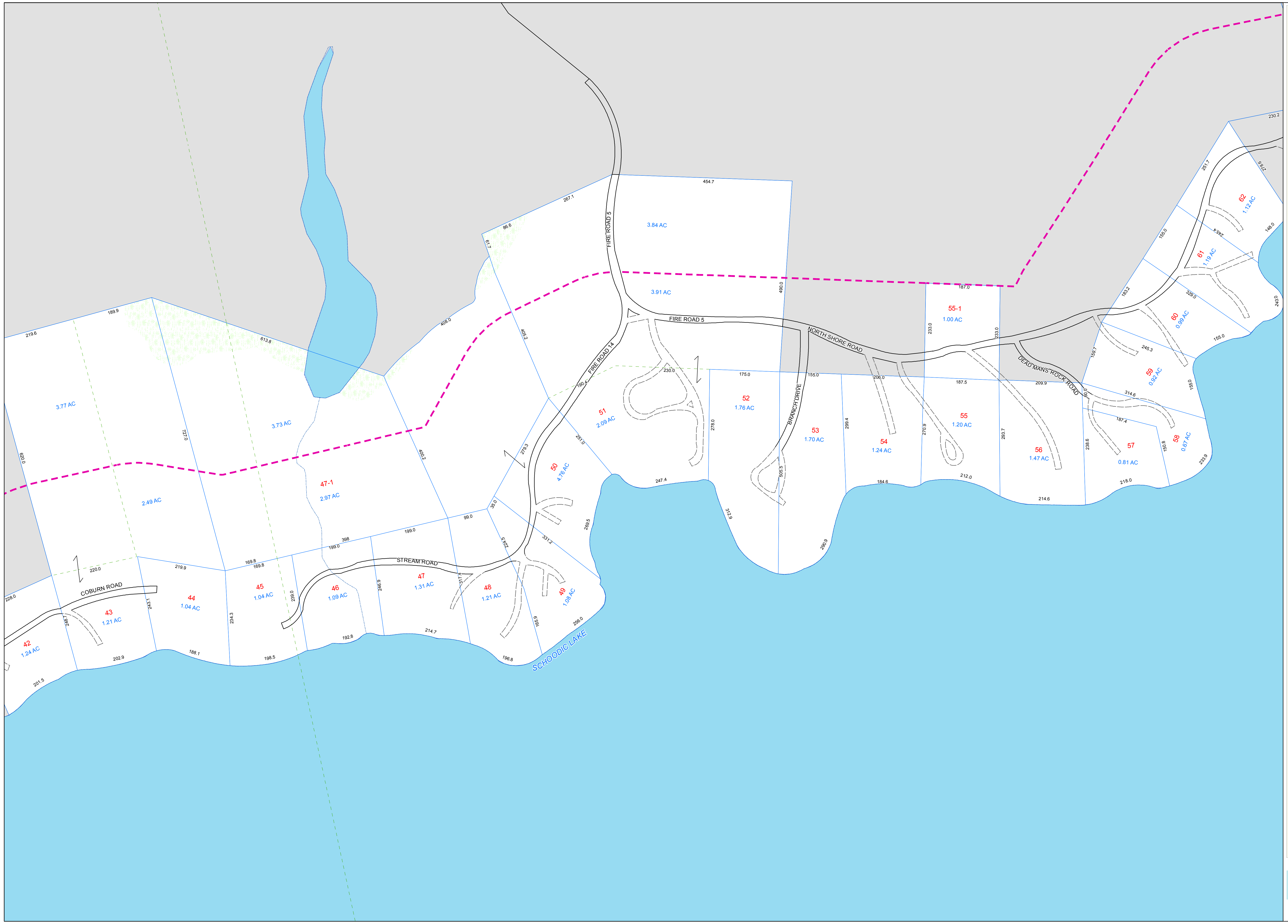

INTENDED FOR ASSESSMENT PURPOSES ONLY. COMPILED FROM TAX MAPS, ORTHOPHOTOGRAPHY AND OTHER PUBLIC RECORDS AND DATA. USERS SHOULD CONSULT THE PUBLIC PRIMARY SOURCE DOCUMENTS FOR VERIFICATION OF THE INFORMATION APPEARING ON THIS MAP.



### SHEET INDEX



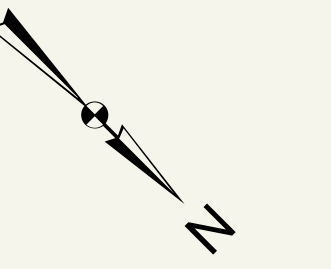
### SCALE



# Tax Map 19

## Lakeview Plantation

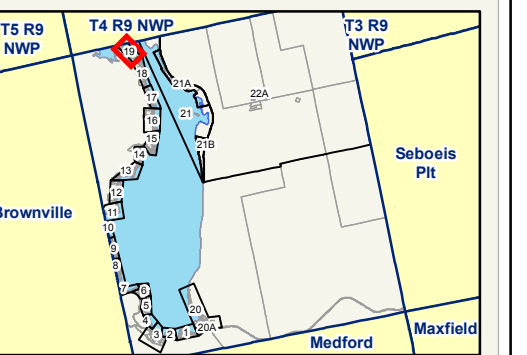
M A I N E



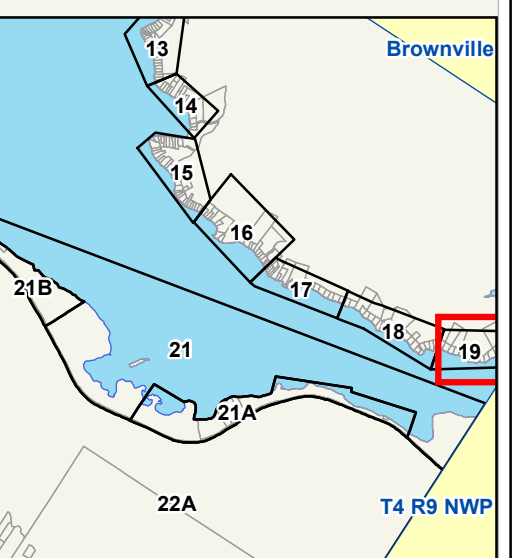
### LEGEND

- Parcel
- Public Right of Way
- Private Right of Way
- Water
- Wetland
- Stream/Water Line
- Original Parcel Line
- 234 Ft. Buffer
- Lease Symbol
- 3 Parcel Number
- 1.23 Acreage
- 1.23 (C) Calculated Acreage
- 160 Dimension
- (2) Survey Lot Number


INTENDED FOR ASSESSMENT PURPOSES ONLY. COMPILED FROM TAX MAPS, ORTHOPHOTOGRAPHY AND OTHER PUBLIC RECORDS AND DATA. USERS SHOULD CONSULT THE PUBLIC PRIMARY SOURCE DOCUMENTS FOR VERIFICATION OF THE INFORMATION APPEARING ON THIS MAP.



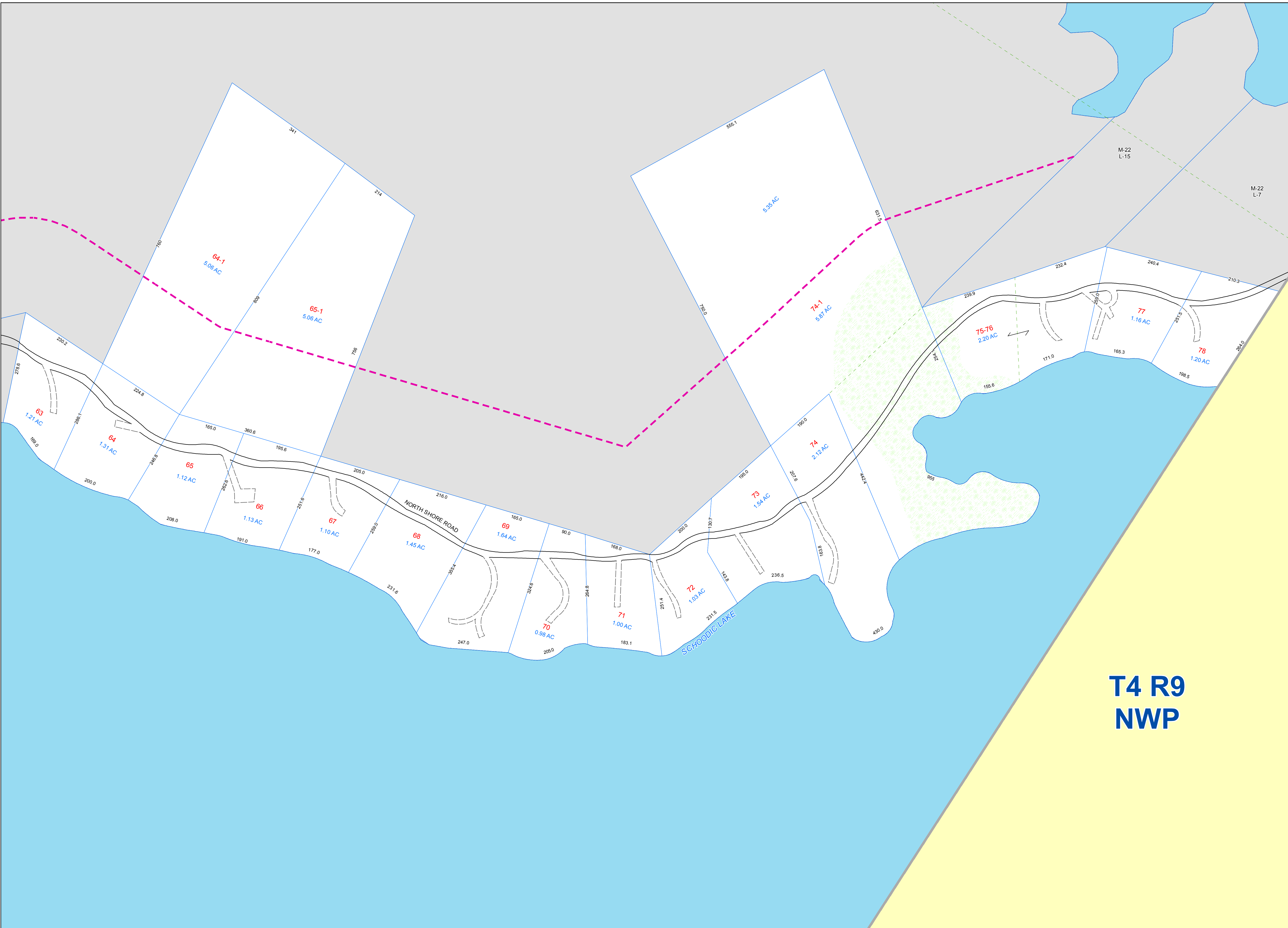
### SHEET INDEX



### SCALE



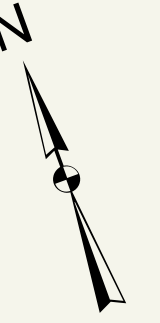
# T4 R9 NWP



# Tax Map 20

## Lakeview Plantation

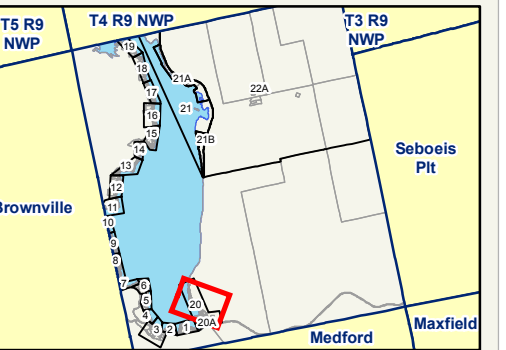
M A I N E



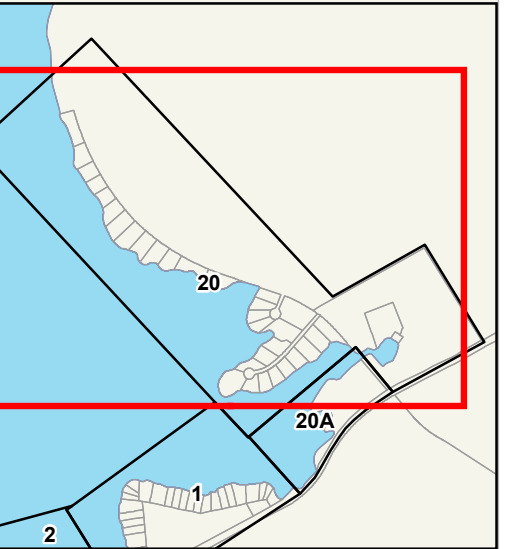
### LEGEND

- Parcel
- Public Right of Way
- Private Right of Way
- Water
- Wetland
- Stream/Water Line
- Original Parcel Line
- 234 Ft. Buffer
- ▲ Lease Symbol
- 3 Parcel Number
- 1.23 Acreage
- 1.23 (C) Calculated Acreage
- 160 Dimension
- (2) Survey Lot Number

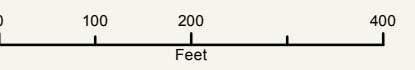
INTENDED FOR ASSESSMENT PURPOSES ONLY. COMPILED FROM TAX MAPS, ORTHOPHOTOGRAPHY AND OTHER PUBLIC RECORDS AND DATA. USERS SHOULD CONSULT THE PUBLIC PRIMARY SOURCE DOCUMENTS FOR VERIFICATION OF THE INFORMATION APPEARING ON THIS MAP.



### SHEET INDEX




### SCALE












# Tax Map 20A

## Lakeview Plantation

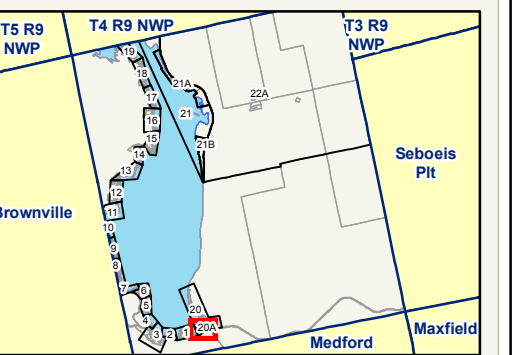
M A I N E



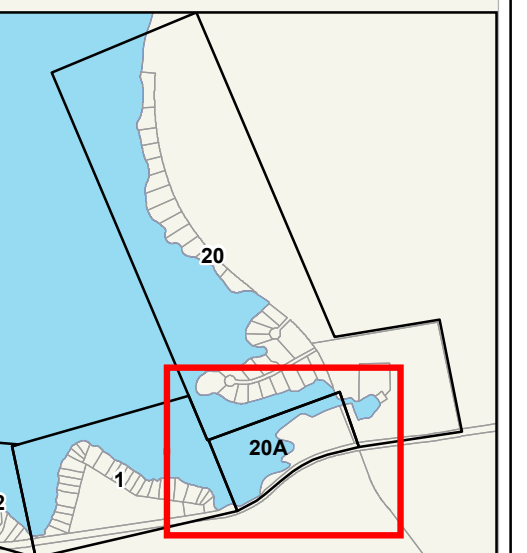
### LEGEND

-  Parcel
-  Public Right of Way
-  Private Right of Way
-  Water
-  Wetland
-  Stream/Water Line
-  Original Parcel Line
-  234 Ft. Buffer
-  Lease Symbol
- 3** Parcel Number
- 1.23 Acreage
- 1.23 (C) Calculated Acreage
- 160 Dimension
- (2) Survey Lot Number

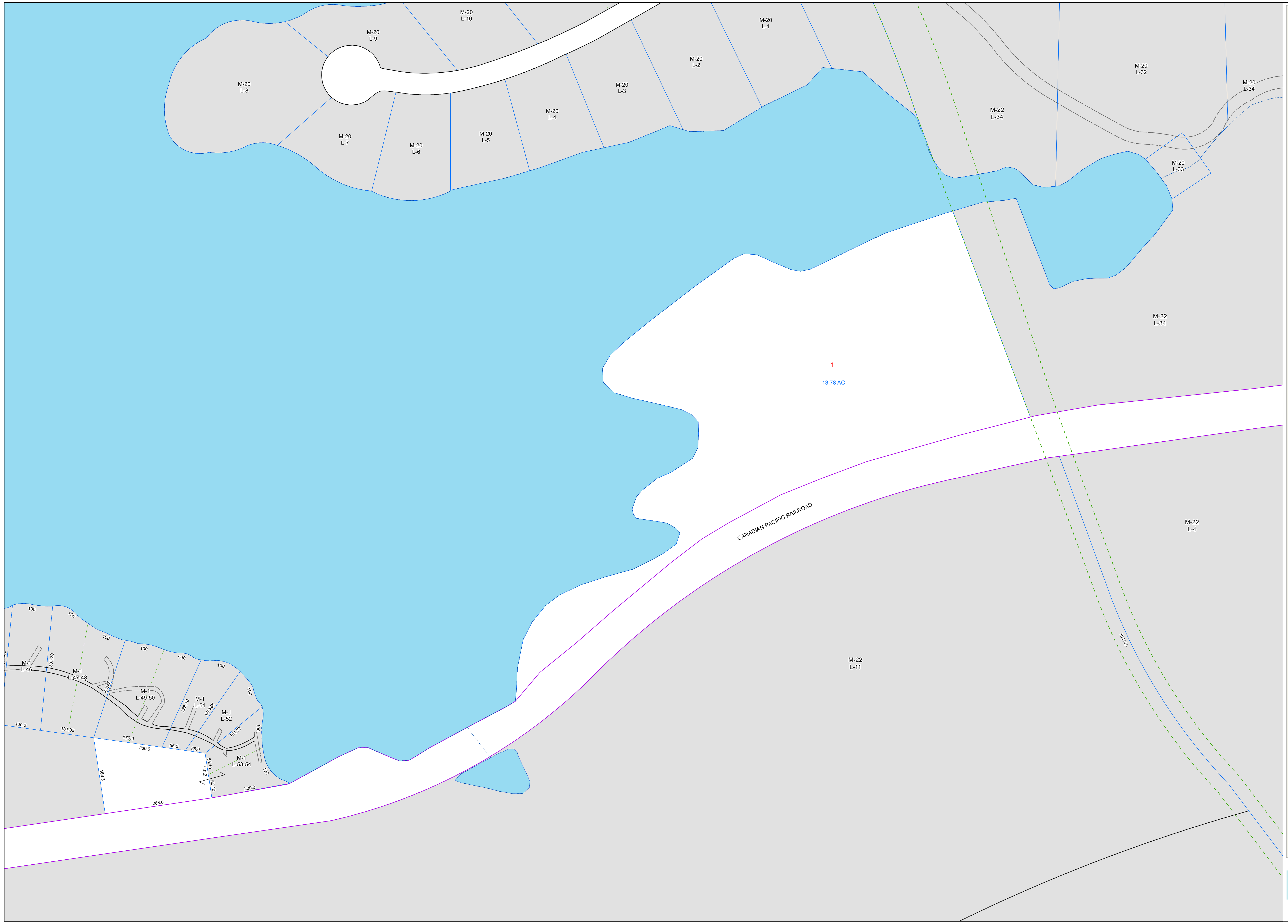

INTENDED FOR ASSESSMENT PURPOSES ONLY. COMPILED FROM TAX MAPS, ORTHOPHOTOGRAPHY AND OTHER PUBLIC RECORDS AND DATA. USERS SHOULD CONSULT THE PUBLIC PRIMARY SOURCE DOCUMENTS FOR VERIFICATION OF THE INFORMATION APPEARING ON THIS MAP.



SHEET INDEX



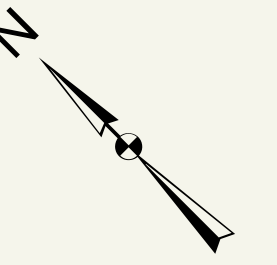
SCALE

















# Tax Map 21

## Lakeview Plantation

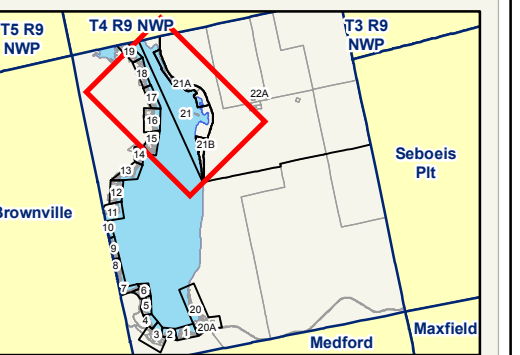
M A I N E



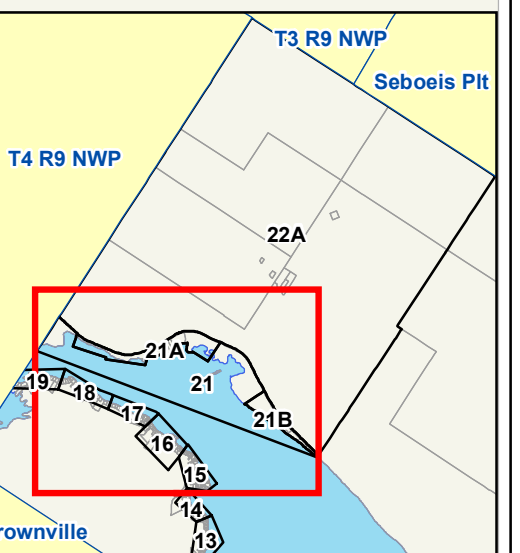
### LEGEND

-  Parcel
-  Public Right of Way
-  Private Right of Way
-  Water
-  Wetland
-  Stream/Water Line
-  Original Parcel Line
-  234 Ft. Buffer
-  Lease Symbol
-  Parcel Number
-  Acreage
-  Calculated Acreage
-  Dimension
-  Survey Lot Number

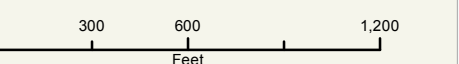
INTENDED FOR ASSESSMENT PURPOSES ONLY. COMPILED FROM TAX MAPS, ORTHOPHOTOGRAPHY AND OTHER PUBLIC RECORDS AND DATA. USERS SHOULD CONSULT THE PUBLIC PRIMARY SOURCE DOCUMENTS FOR VERIFICATION OF THE INFORMATION APPEARING ON THIS MAP.



### SHEET INDEX



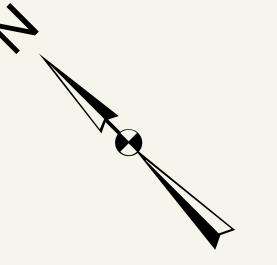
### SCALE

















# Tax Map 21A

## Lakeview Plantation

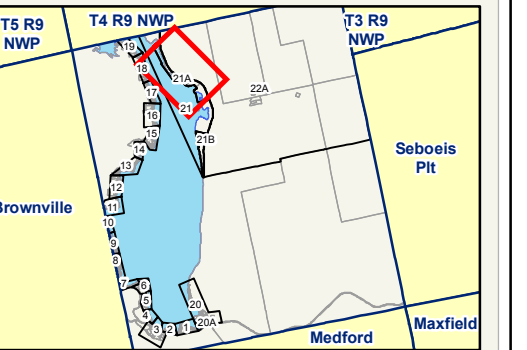
M A I N E



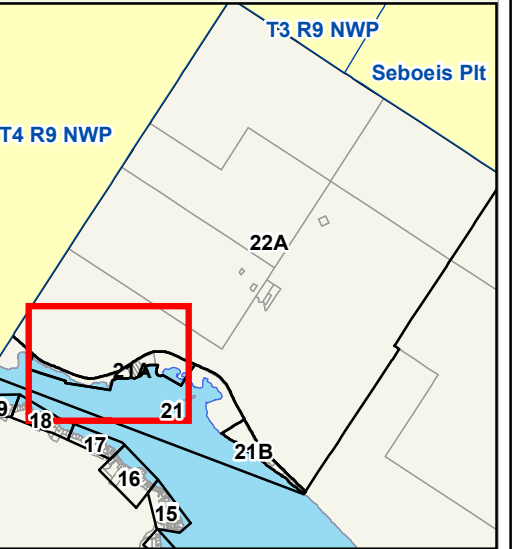
### LEGEND

-  Parcel
-  Public Right of Way
-  Private Right of Way
-  Water
-  Wetland
-  Stream/Water Line
-  Original Parcel Line
-  234 Ft. Buffer
-  Lease Symbol
-  Parcel Number
-  Acreage
-  Calculated Acreage
-  Dimension
-  Survey Lot Number

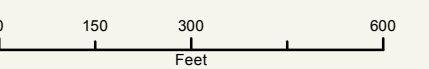
INTENDED FOR ASSESSMENT PURPOSES ONLY. COMPILED FROM TAX MAPS, ORTHOPHOTOGRAPHY AND OTHER PUBLIC RECORDS AND DATA. USERS SHOULD CONSULT THE PUBLIC PRIMARY SOURCE DOCUMENTS FOR VERIFICATION OF THE INFORMATION APPEARING ON THIS MAP.



SHEET INDEX



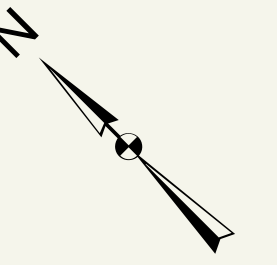
### SCALE



# Tax Map 21B

## Lakeview Plantation

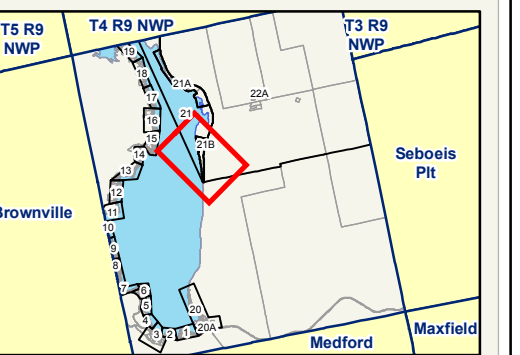
M A I N E



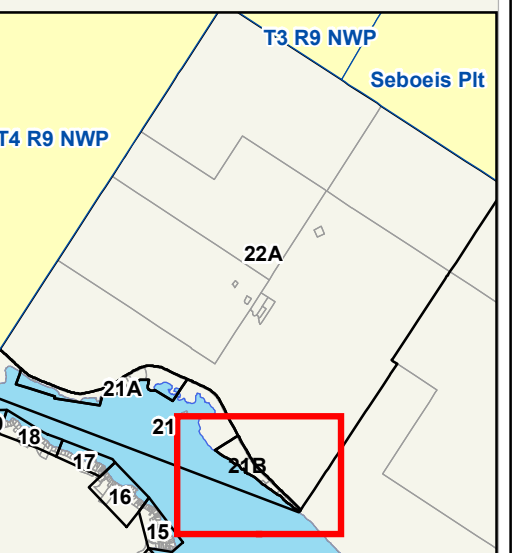
### LEGEND

- Parcel
- Public Right of Way
- Private Right of Way
- Water
- Wetland
- Stream/Water Line
- Original Parcel Line
- 234 Ft. Buffer
- Lease Symbol
- 3 Parcel Number
- 1.23 Acreage
- 1.23 (C) Calculated Acreage
- 160 Dimension
- (2) Survey Lot Number

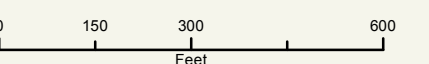
INTENDED FOR ASSESSMENT PURPOSES ONLY. COMPILED FROM TAX MAPS, ORTHOPHOTOGRAPHY AND OTHER PUBLIC RECORDS AND DATA. USERS SHOULD CONSULT THE PUBLIC PRIMARY SOURCE DOCUMENTS FOR VERIFICATION OF THE INFORMATION APPEARING ON THIS MAP.



SHEET INDEX



### SCALE






T4 R9  
NWP

T3 R9  
NWP















Tax Map  
22A

Lakeview Plantation

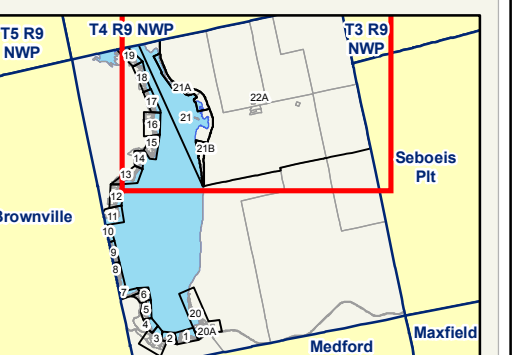
M A I N E



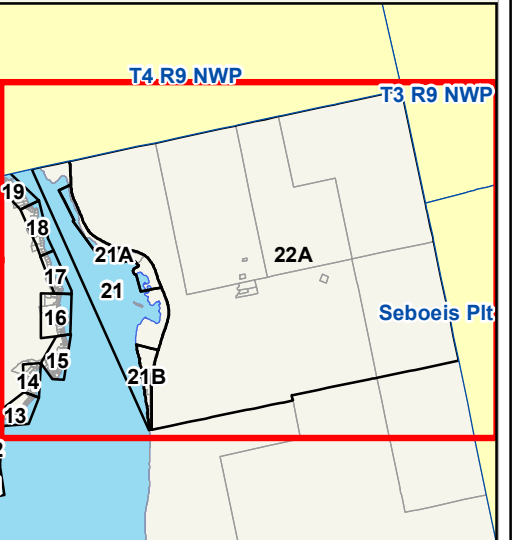
LEGEND

-  Parcel
-  Public Right of Way
-  Private Right of Way
-  Water
-  Wetland
-  Stream/Water Line
-  Original Parcel Line
-  234 Ft. Buffer
-  Lease Symbol
-  Parcel Number
-  Acreage
-  Calculated Acreage
-  Dimension
-  Survey Lot Number

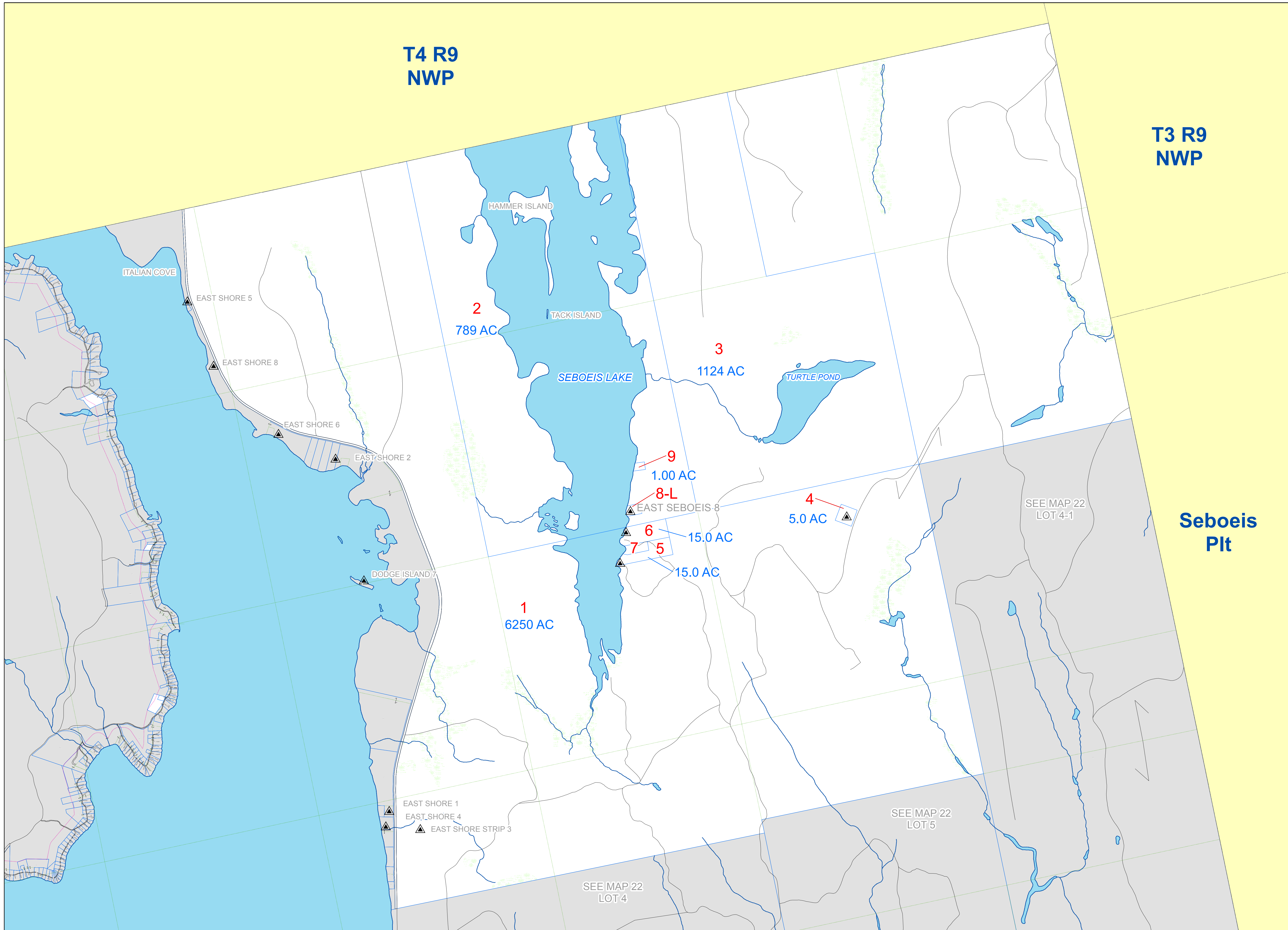
INTENDED FOR ASSESSMENT PURPOSES ONLY. COMPILED FROM TAX MAPS, ORTHOPHOTOGRAPHY AND OTHER PUBLIC RECORDS AND DATA. USERS SHOULD CONSULT THE PUBLIC PRIMARY SOURCE DOCUMENTS FOR VERIFICATION OF THE INFORMATION APPEARING ON THIS MAP.



SHEET INDEX



SCALE



Seboeis  
Plt

SEE MAP 22  
LOT 4-1

SEE MAP 22  
LOT 5

SEE MAP 22  
LOT 4