


Tax Map 13

Lakeview Plantation

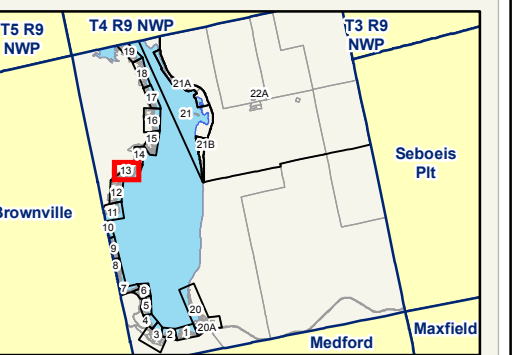
M A I N E



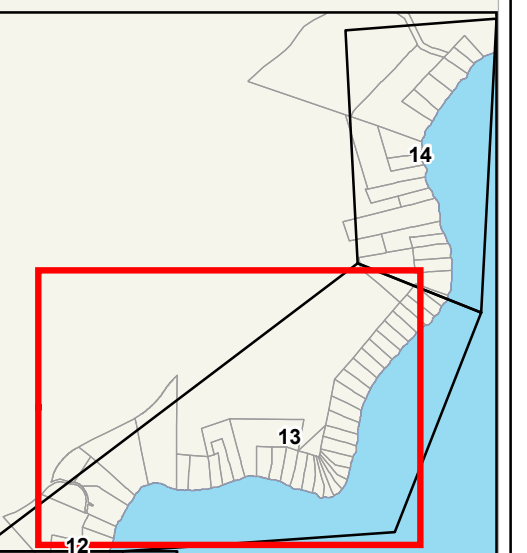
LEGEND

- Parcel
- Public Right of Way
- Private Right of Way
- Water
- Wetland
- Stream/Water Line
- Original Parcel Line
- 234 Ft. Buffer
- Lease Symbol
- 3 Parcel Number
- 1.23 Acreage
- 1.23 (C) Calculated Acreage
- 160 Dimension
- (2) Survey Lot Number

INTENDED FOR ASSESSMENT PURPOSES ONLY. COMPILED FROM TAX MAPS, ORTHOPHOTOGRAPHY AND OTHER PUBLIC RECORDS AND DATA. USERS SHOULD CONSULT THE PUBLIC PRIMARY SOURCE DOCUMENTS FOR VERIFICATION OF THE INFORMATION APPEARING ON THIS MAP.



SHEET INDEX



SCALE

