


T4 R9
NWP

T3 R9
NWP

Tax Map
22A

Lakeview Plantation

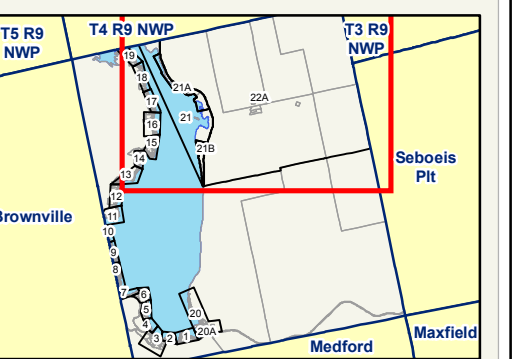
M A I N E



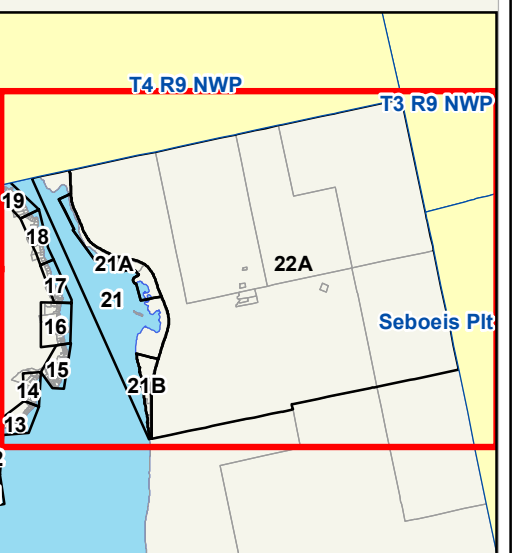
LEGEND

- Parcel
- Public Right of Way
- Private Right of Way
- Water
- Wetland
- Stream/Water Line
- Original Parcel Line
- 234 Ft. Buffer
- Lease Symbol
- 3 Parcel Number
- 1.23 Acreage
- 1.23 (C) Calculated Acreage
- 160 Dimension
- (2) Survey Lot Number

INTENDED FOR ASSESSMENT PURPOSES ONLY.
COMPILED FROM TAX MAPS, ORTHOPHOTOGRAPHY
AND OTHER PUBLIC RECORDS AND DATA. USERS
SHOULD CONSULT THE PUBLIC PRIMARY
SOURCE DOCUMENTS FOR VERIFICATION OF THE
INFORMATION APPEARING ON THIS MAP.



SHEET INDEX



SCALE

0 550 1,100 2,200
Feet



Revised To: April 1, 2015 Sheet: 22A

